


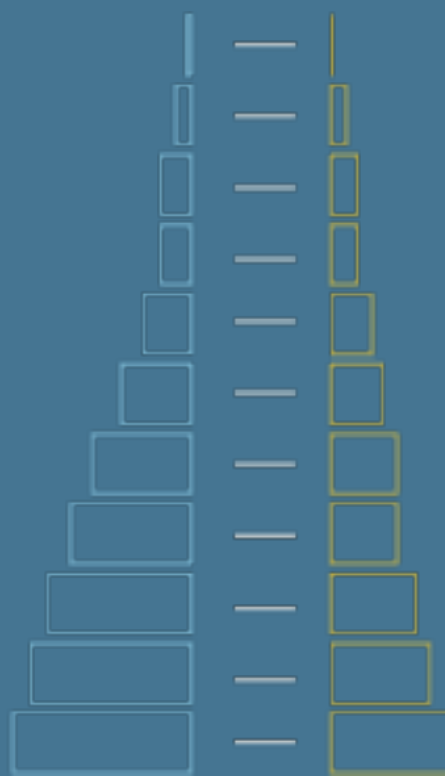



Government of Nepal
Office of the Prime Minister and Council of Ministers
National Statistics Office



Demographic Report

Banepa Municipality






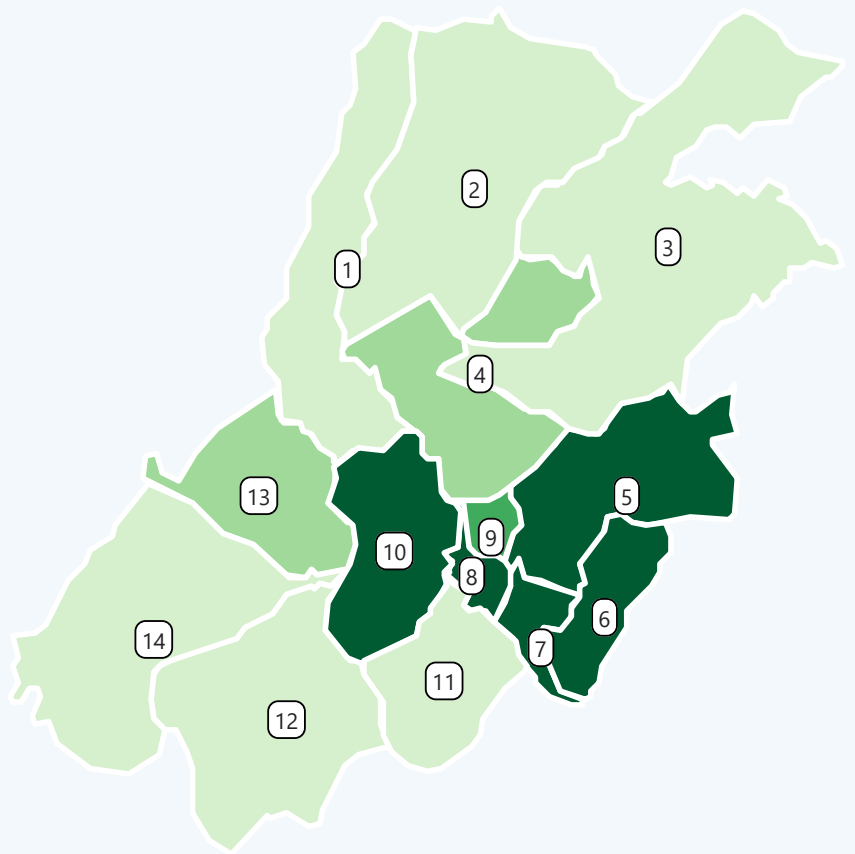
Key demographic indicators



Government of Nepal
Office of the Prime Minister and Council of Ministers
National Statistics Office




Ward distribution

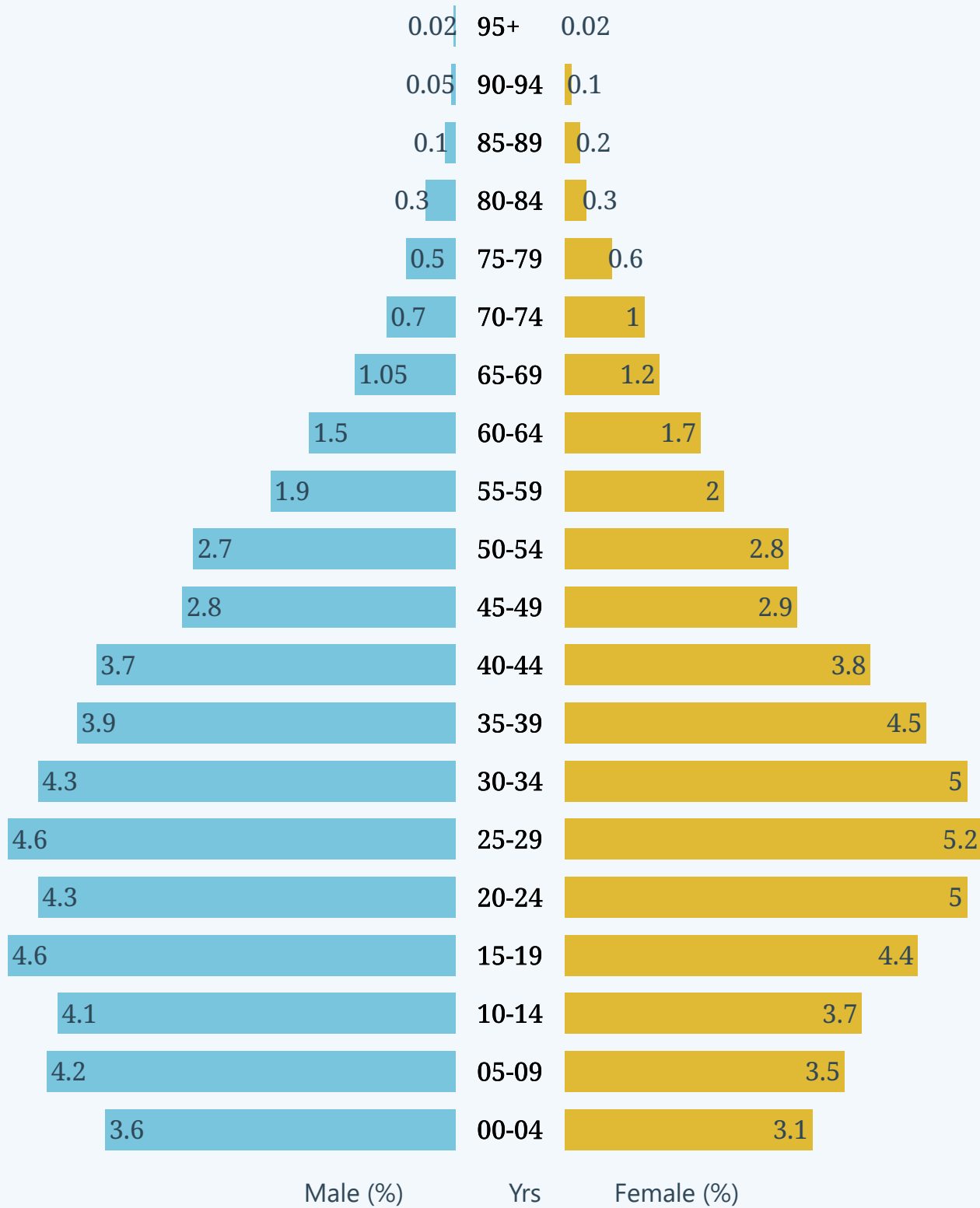




Government of Nepal
Office of the Prime Minister and Council of Ministers
National Statistics Office



Population by 5 year age group and sex





Government of Nepal
Office of the Prime Minister and Council of Ministers
National Statistics Office



Population Highlights

TOTAL POPULATION

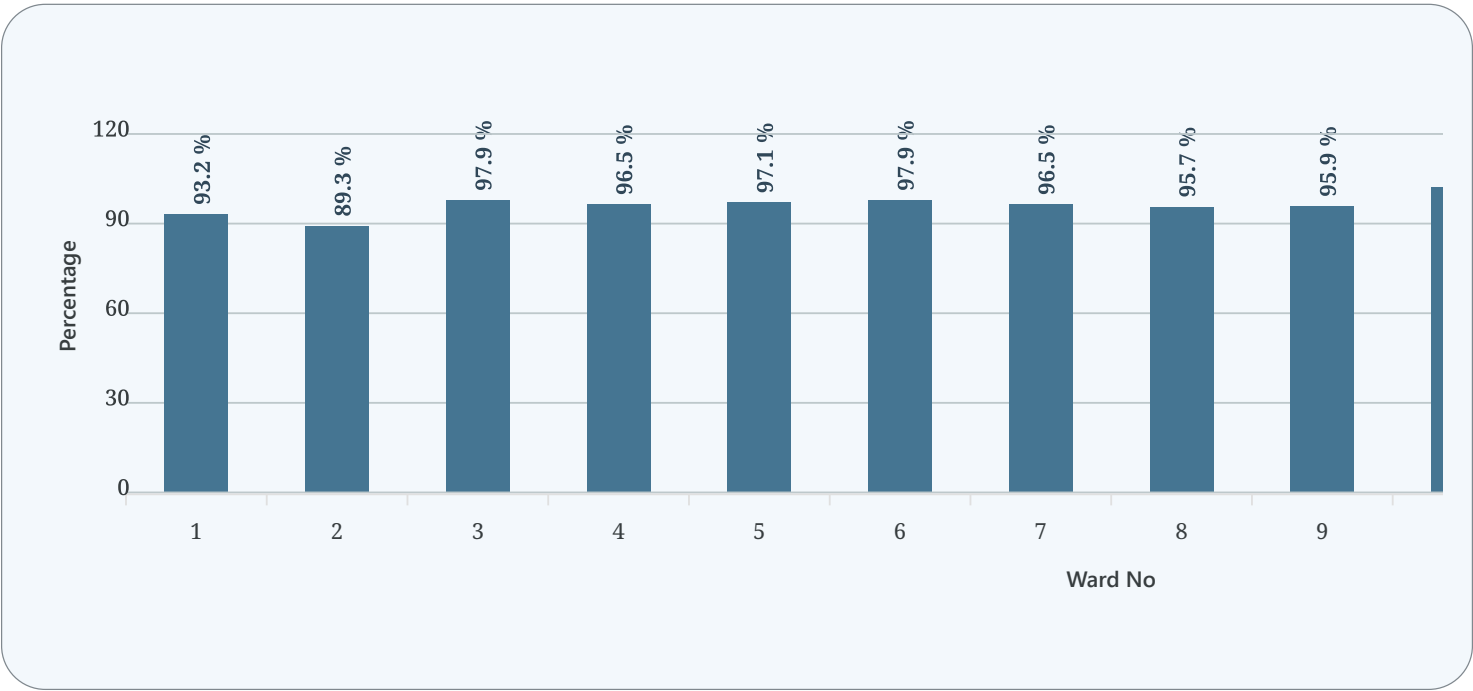
67,690



SEX RATIO

96.1 Male per 100 Female

Sex ratio by ward



Government of Nepal
Office of the Prime Minister and Council of Ministers
National Statistics Office



Key


social indicators



Government of Nepal
Office of the Prime Minister and Council of Ministers
National Statistics Office




Distribution of family structure by ward

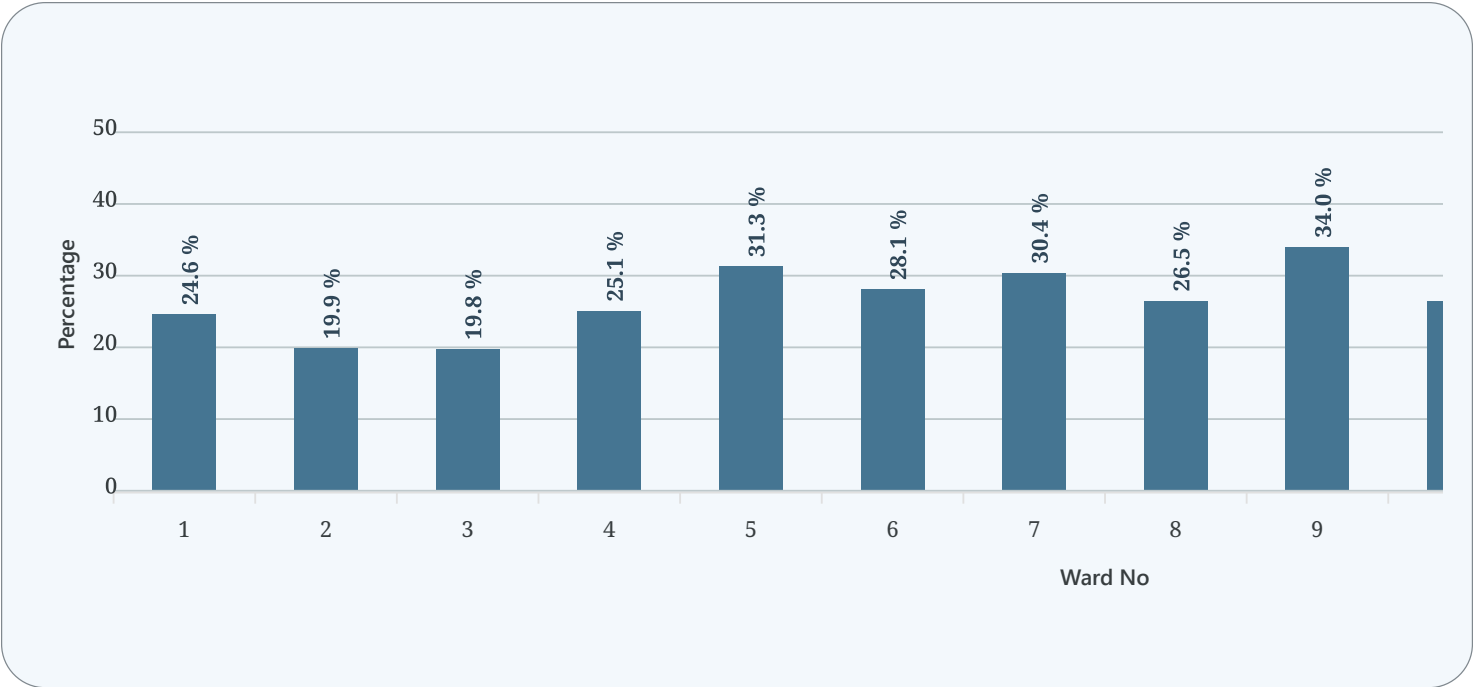




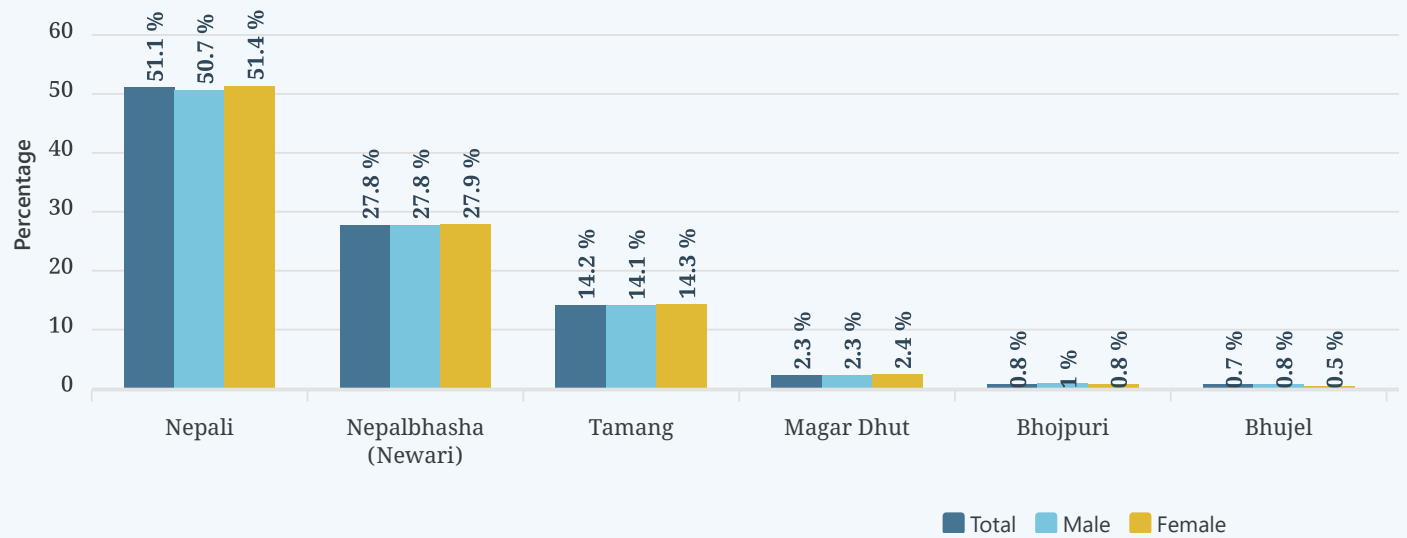
Government of Nepal
Office of the Prime Minister and Council of Ministers
National Statistics Office




Percentage of female-headed households



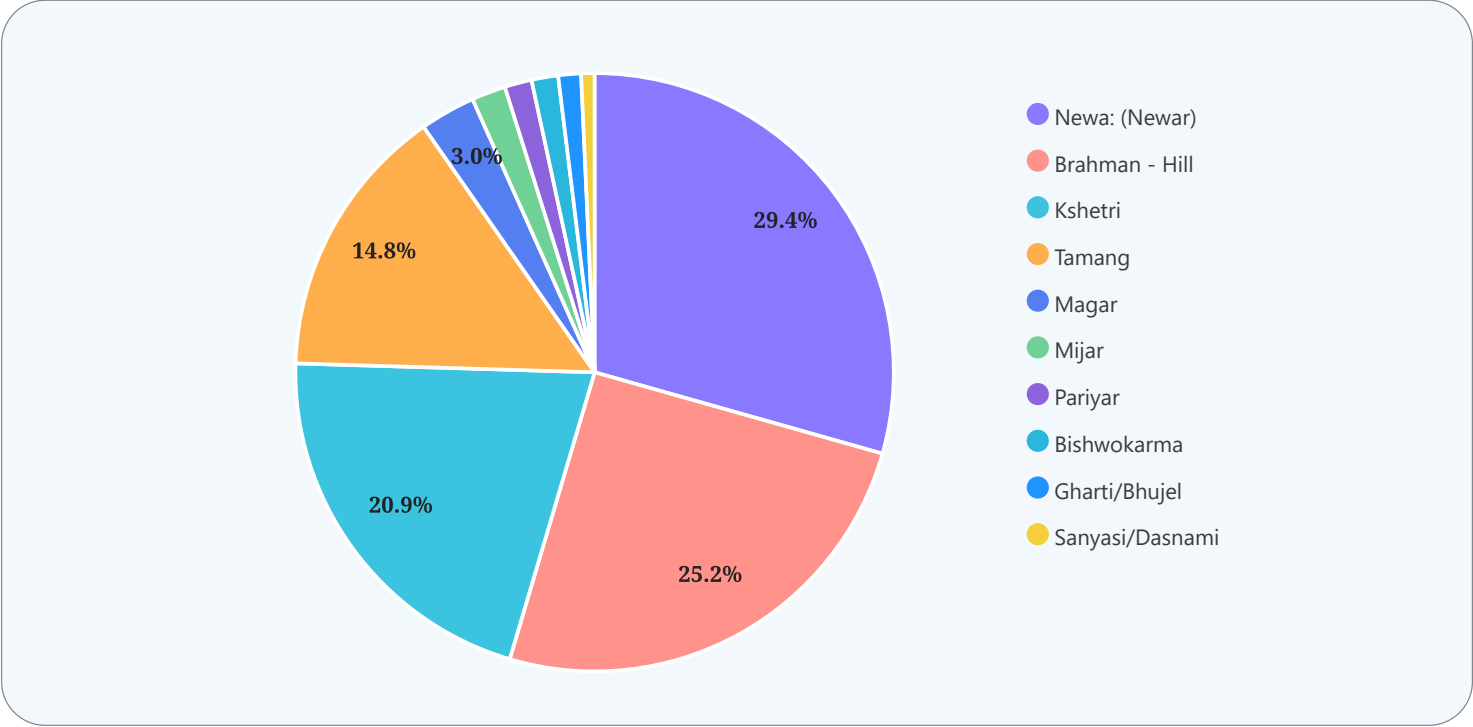
Population by Ancestor's language (Top 10 by size)



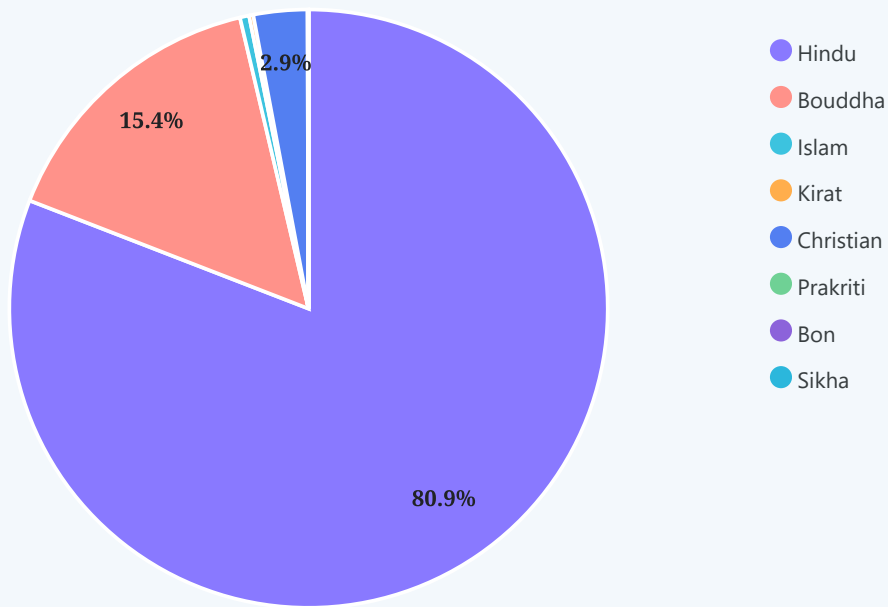
Government of Nepal
Office of the Prime Minister and Council of Ministers
National Statistics Office




Population percentage based on Caste (Top 10 by size)



Population percentage based on Religion



Government of Nepal
Office of the Prime Minister and Council of Ministers
National Statistics Office



Marital

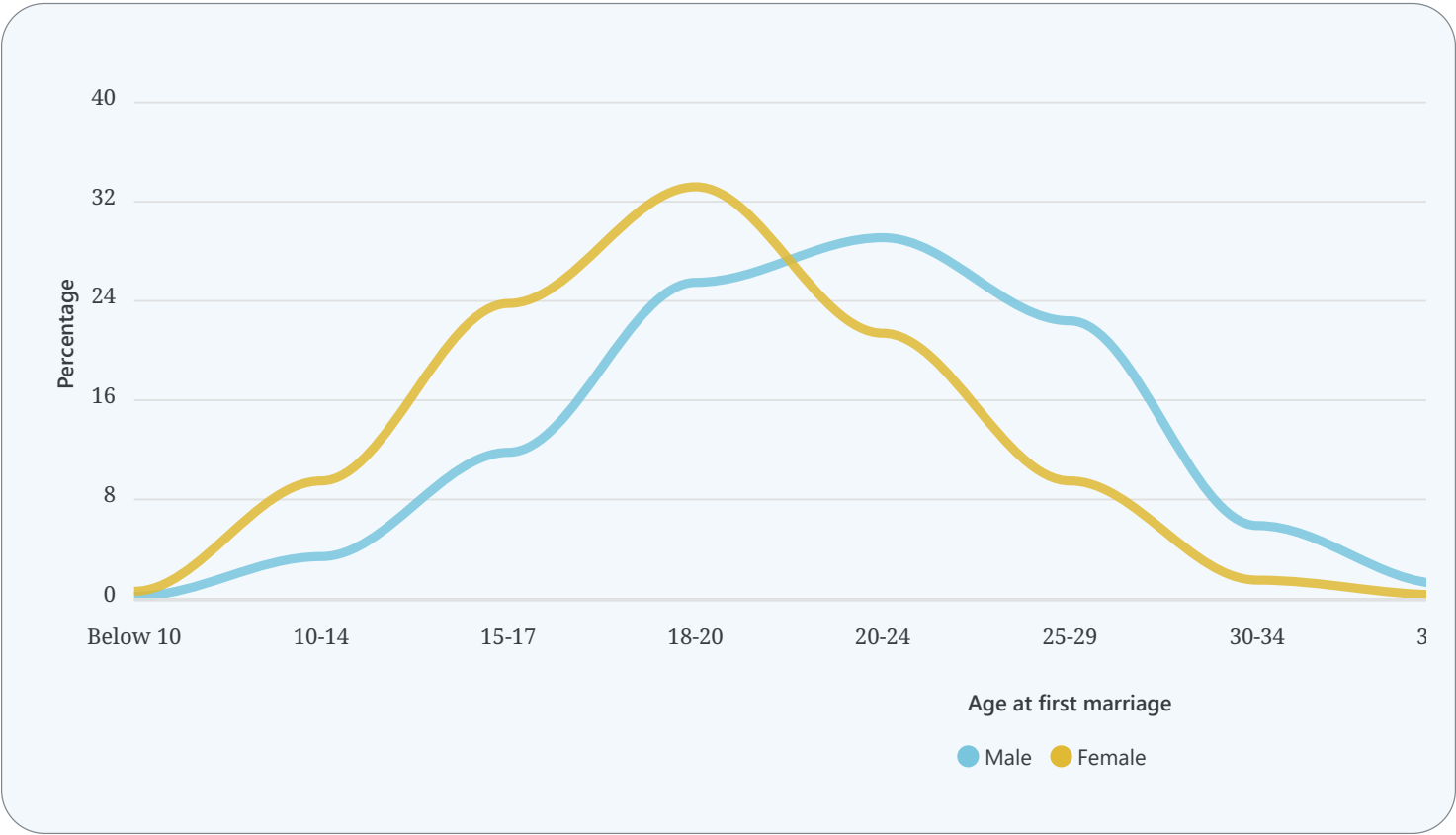
status indicators



Government of Nepal
Office of the Prime Minister and Council of Ministers
National Statistics Office




Age at first marriage

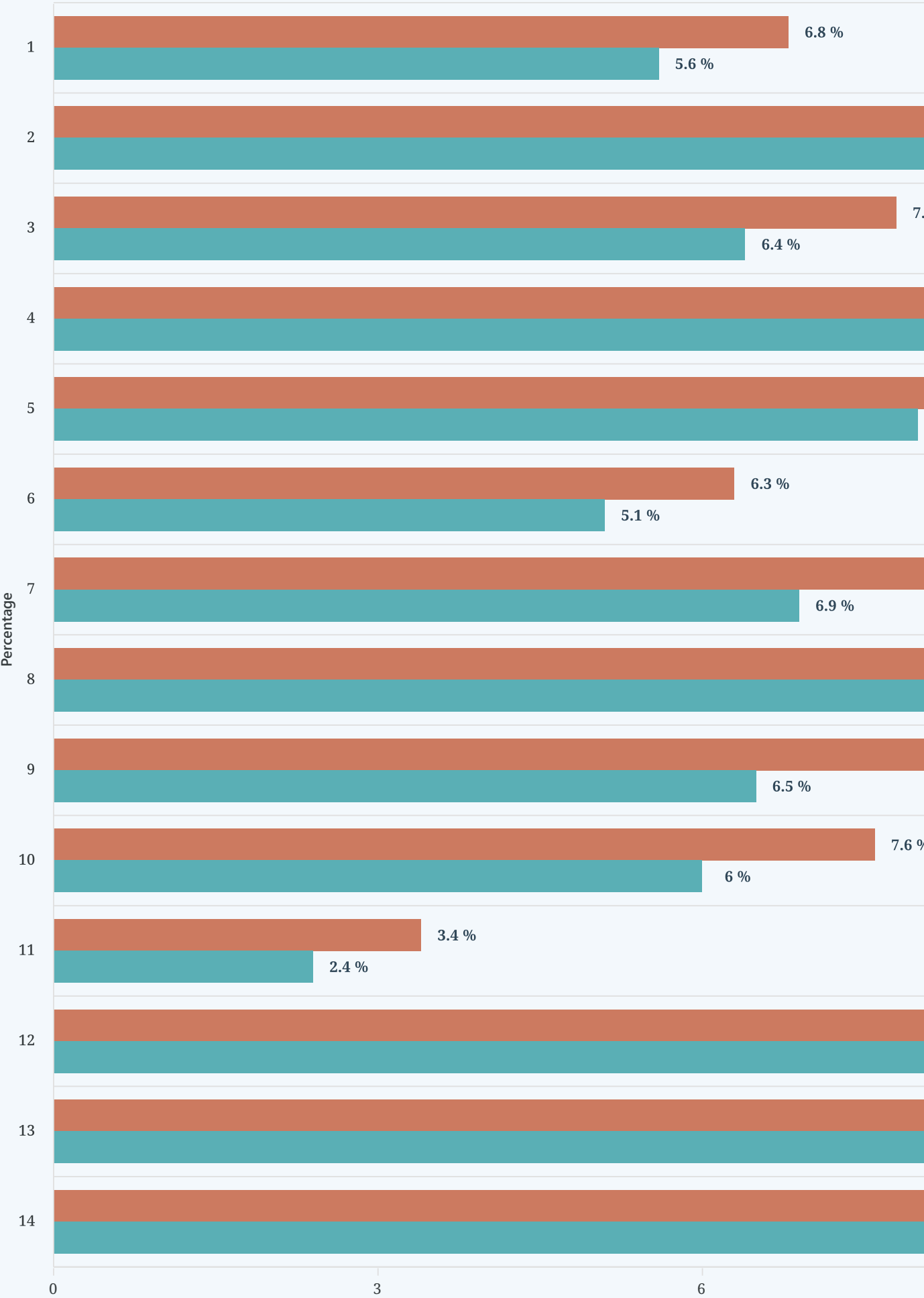




Government of Nepal
Office of the Prime Minister and Council of Ministers
National Statistics Office




Status of widow and single woman by ward






Government of Nepal
Office of the Prime Minister and Council of Ministers
National Statistics Office



Mean age at marriage





Government of Nepal
Office of the Prime Minister and Council of Ministers
National Statistics Office




Old Age

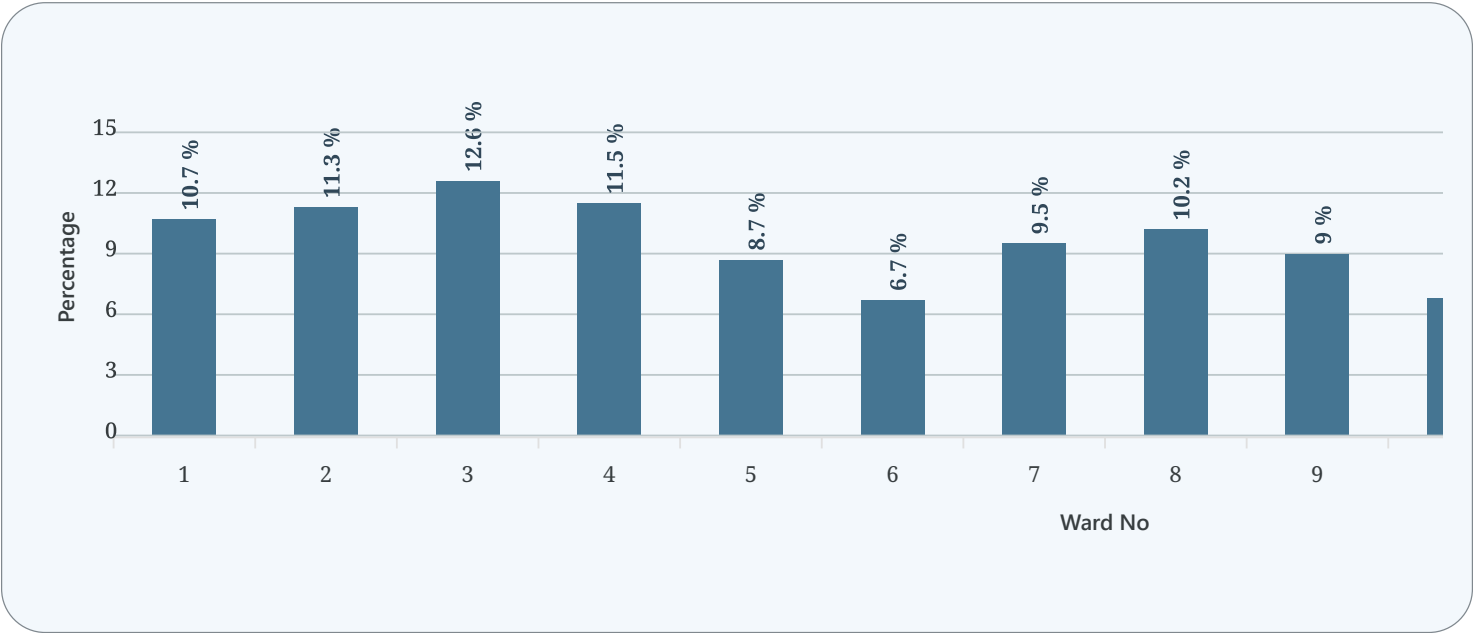
Indicators



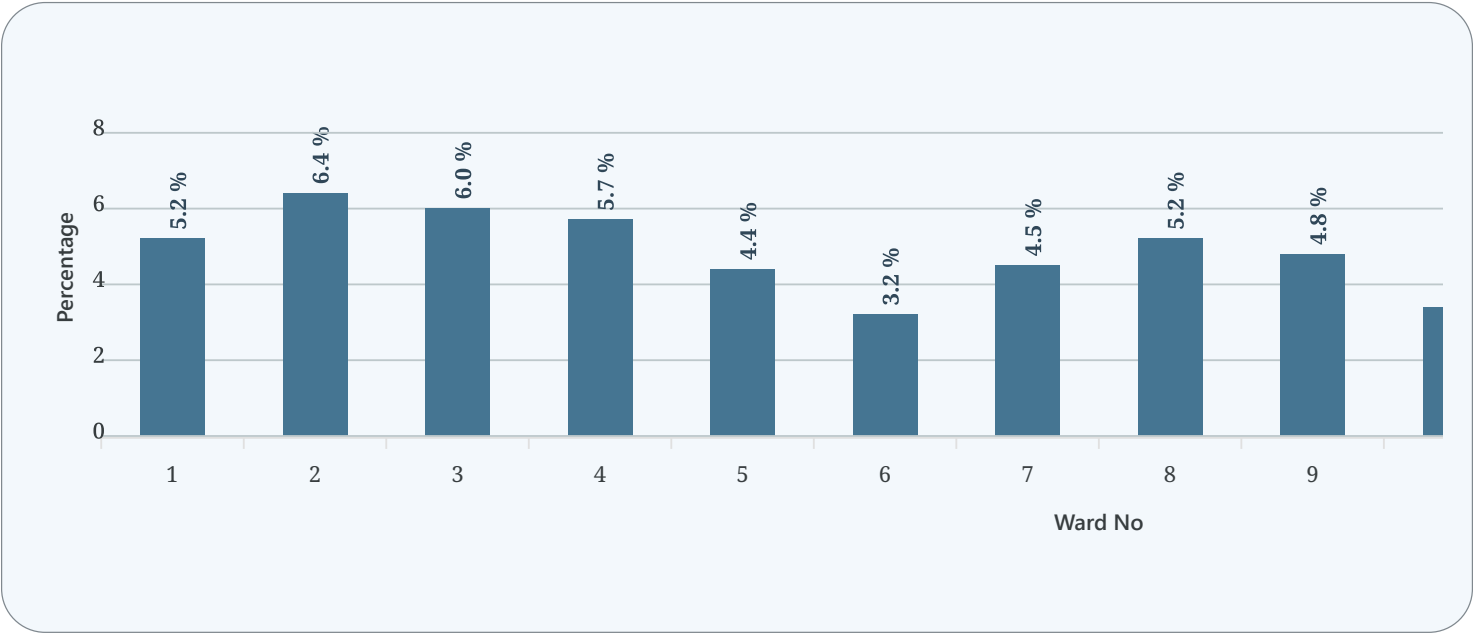
Government of Nepal
Office of the Prime Minister and Council of Ministers
National Statistics Office



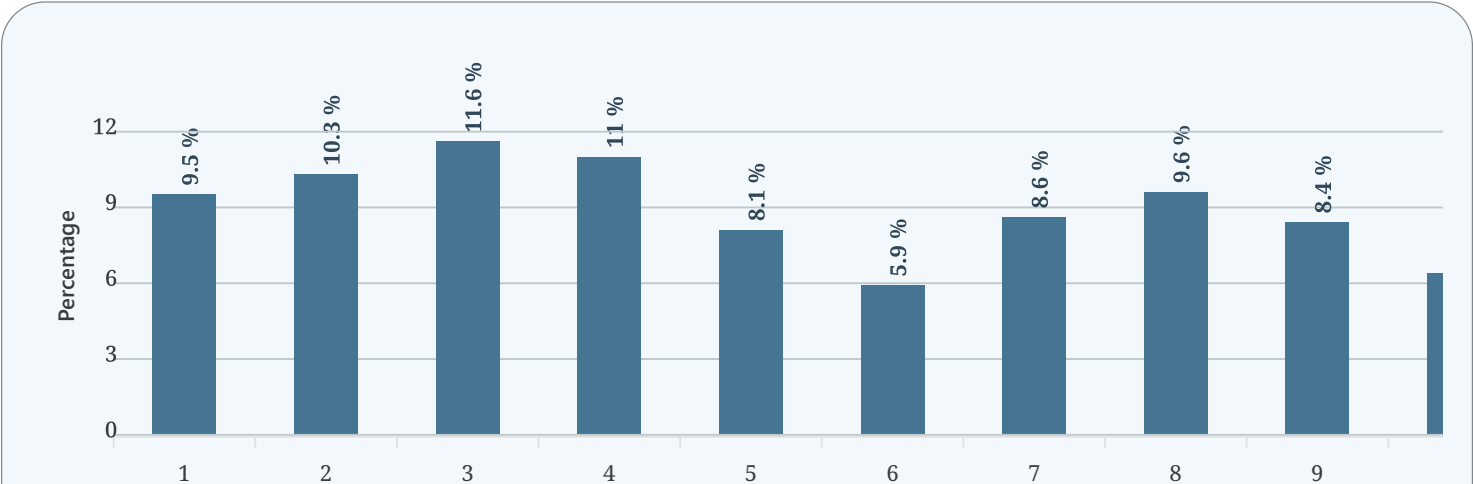
Population distribution by Age 60+



Population distribution by Age 68+



Active population versus old age population ratio

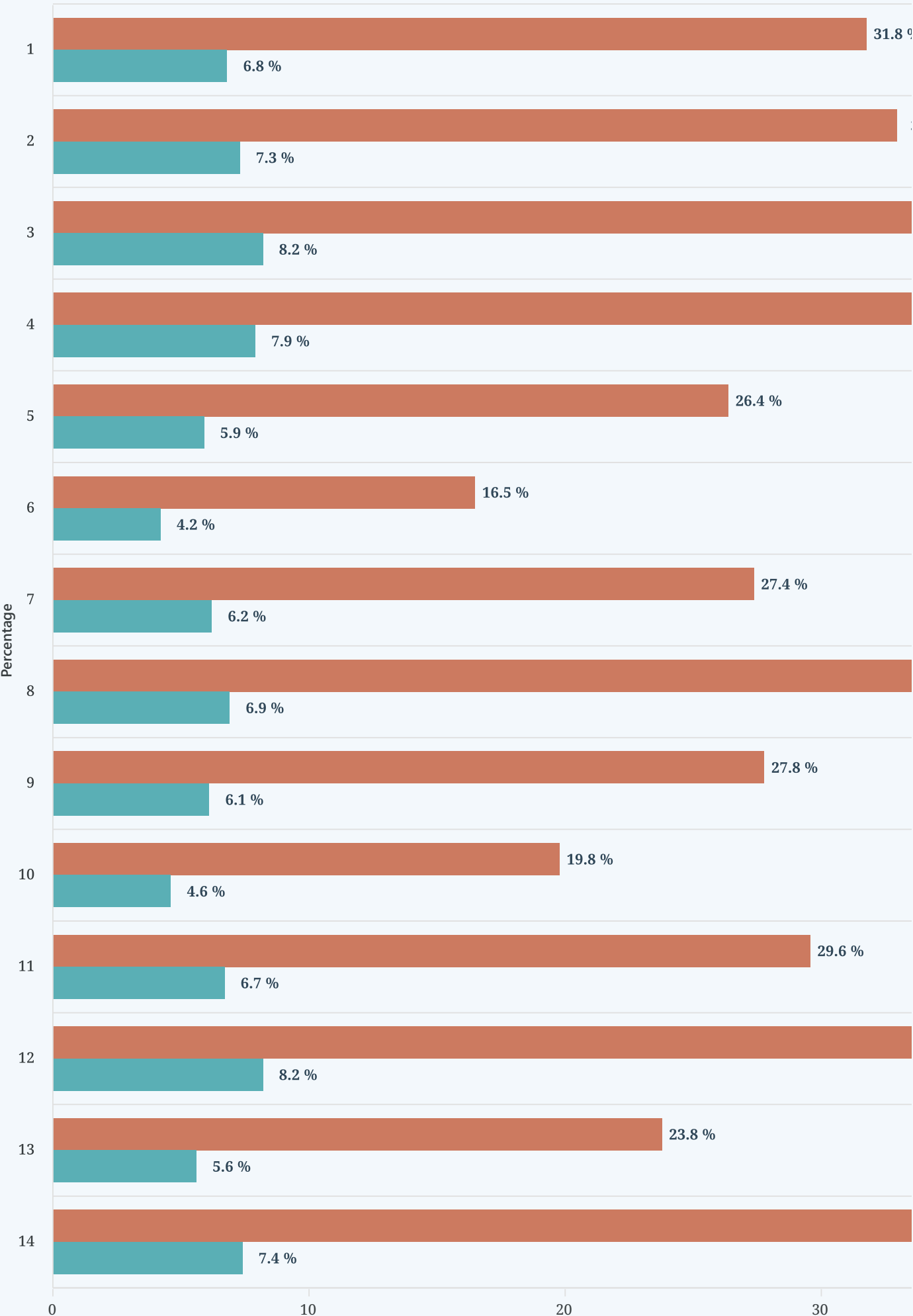




Government of Nepal
Office of the Prime Minister and Council of Ministers
National Statistics Office




Child versus old age population ratio






Government of Nepal
Office of the Prime Minister and Council of Ministers
National Statistics Office



Children-related Indicators



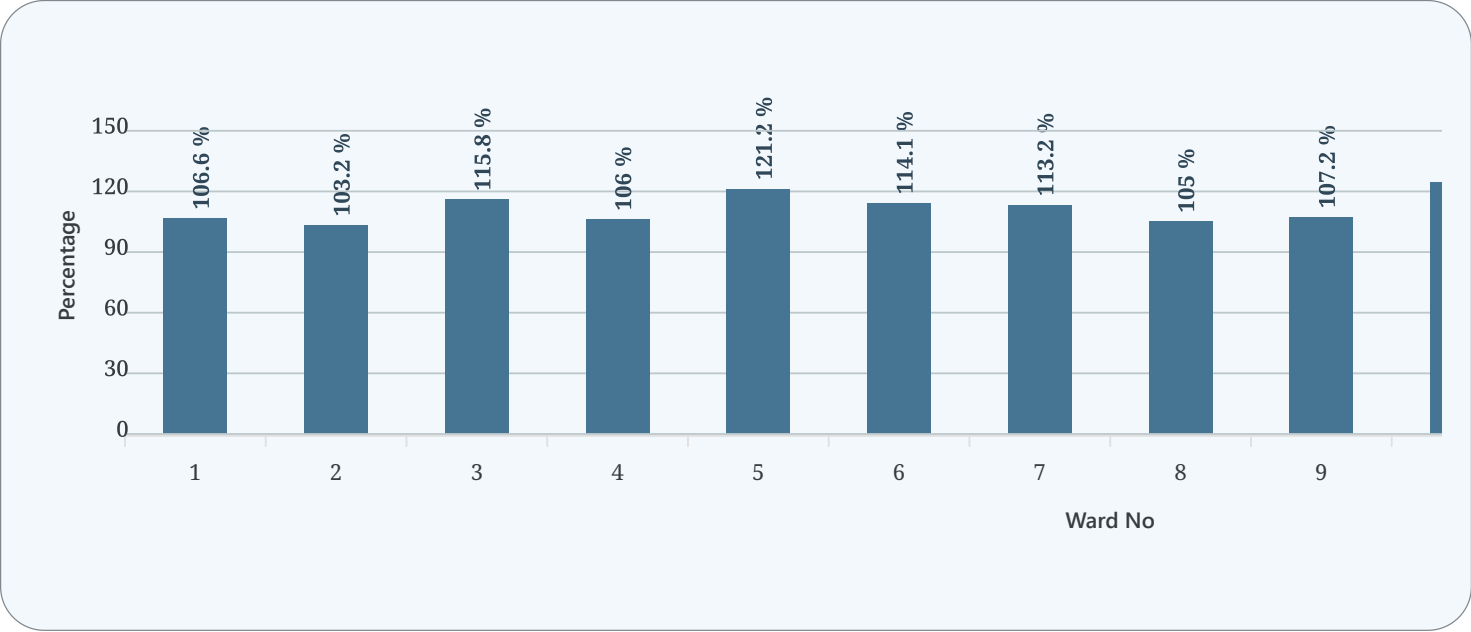
Government of Nepal
Office of the Prime Minister and Council of Ministers
National Statistics Office



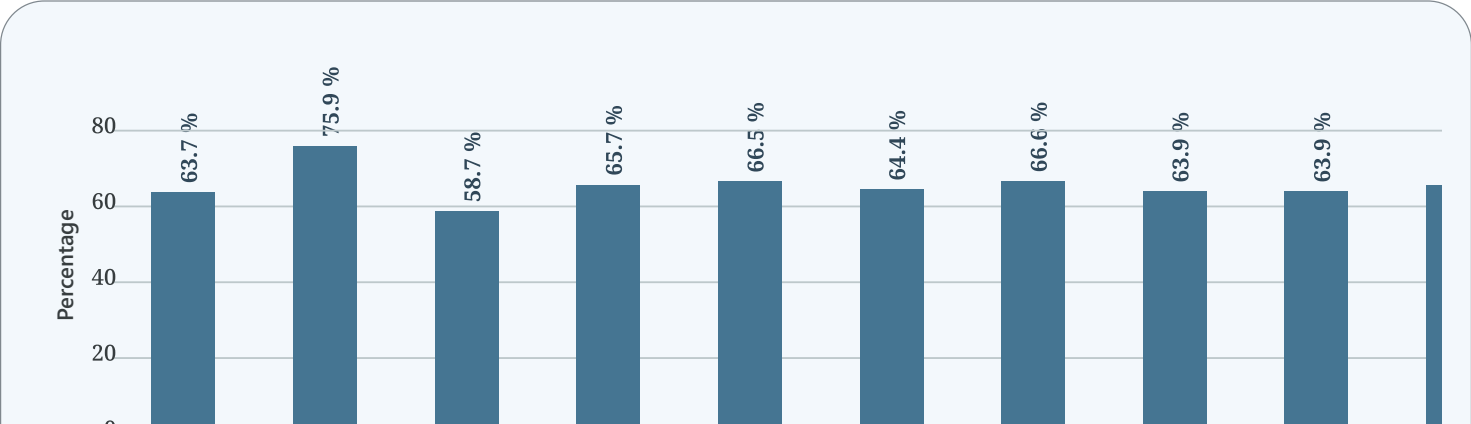
Child distribution



Sex-ratio of children




Child Birth registration status of children

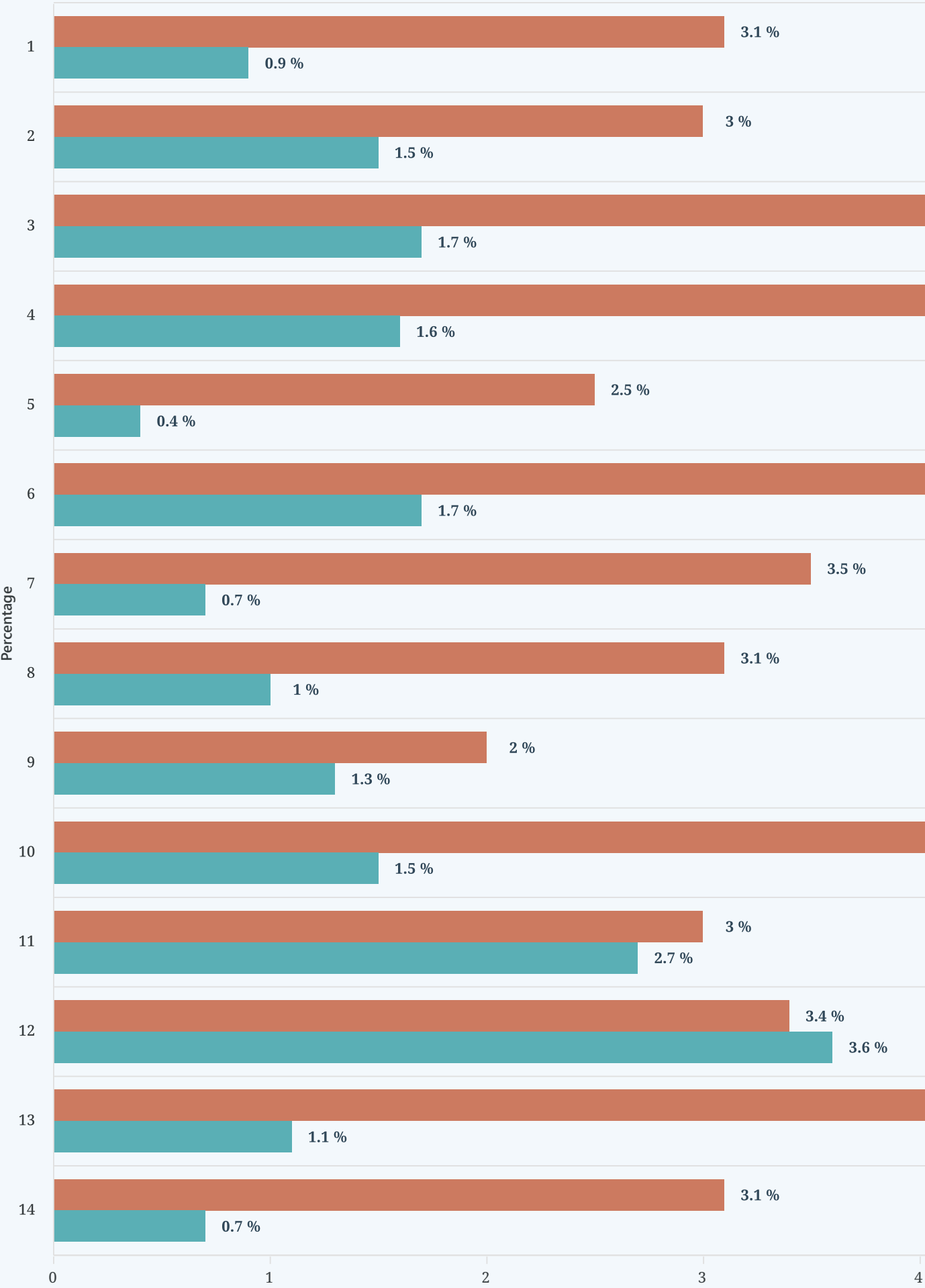




Government of Nepal
Office of the Prime Minister and Council of Ministers
National Statistics Office



Child education status

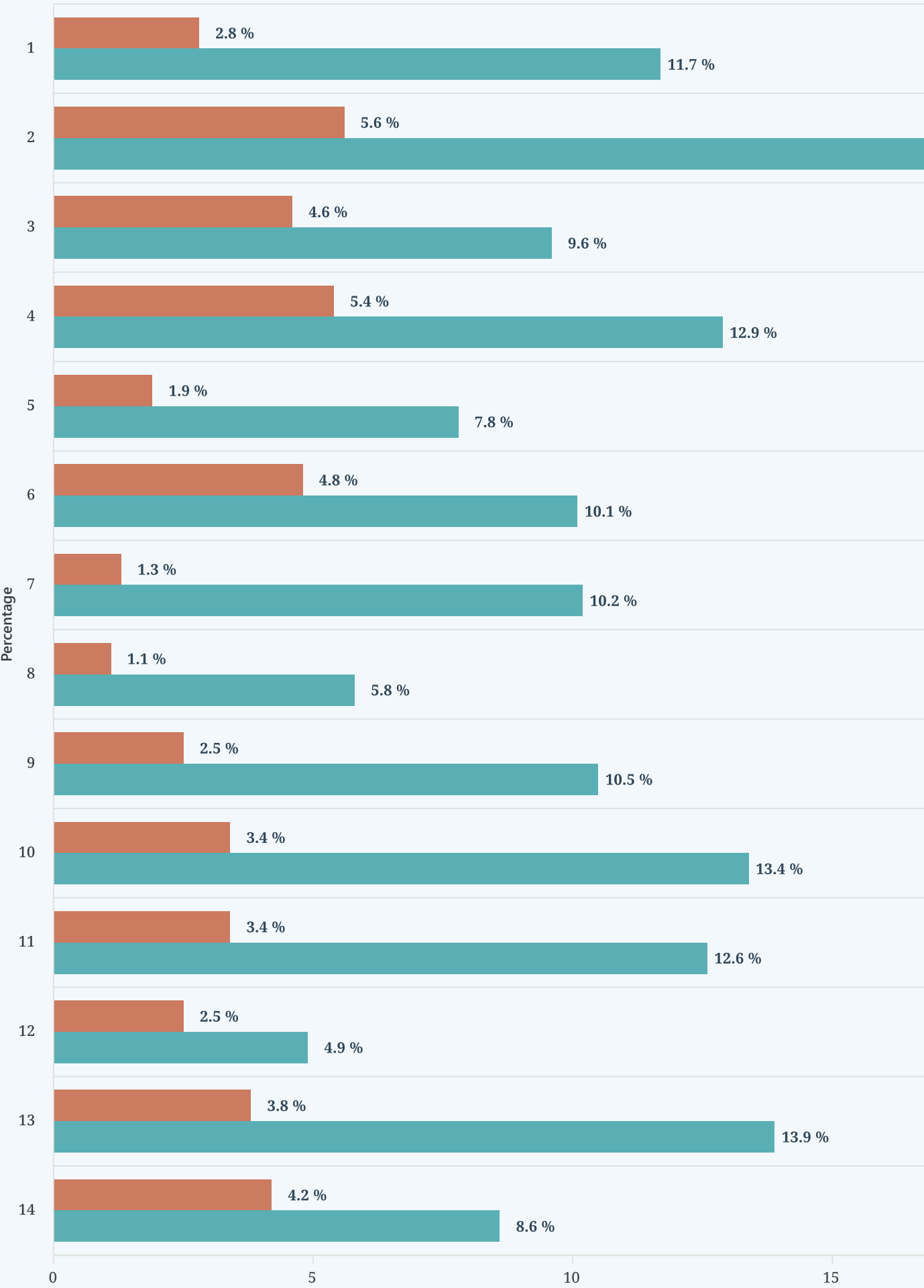




Government of Nepal
Office of the Prime Minister and Council of Ministers
National Statistics Office




Child marriage before 18






Government of Nepal
Office of the Prime Minister and Council of Ministers
National Statistics Office



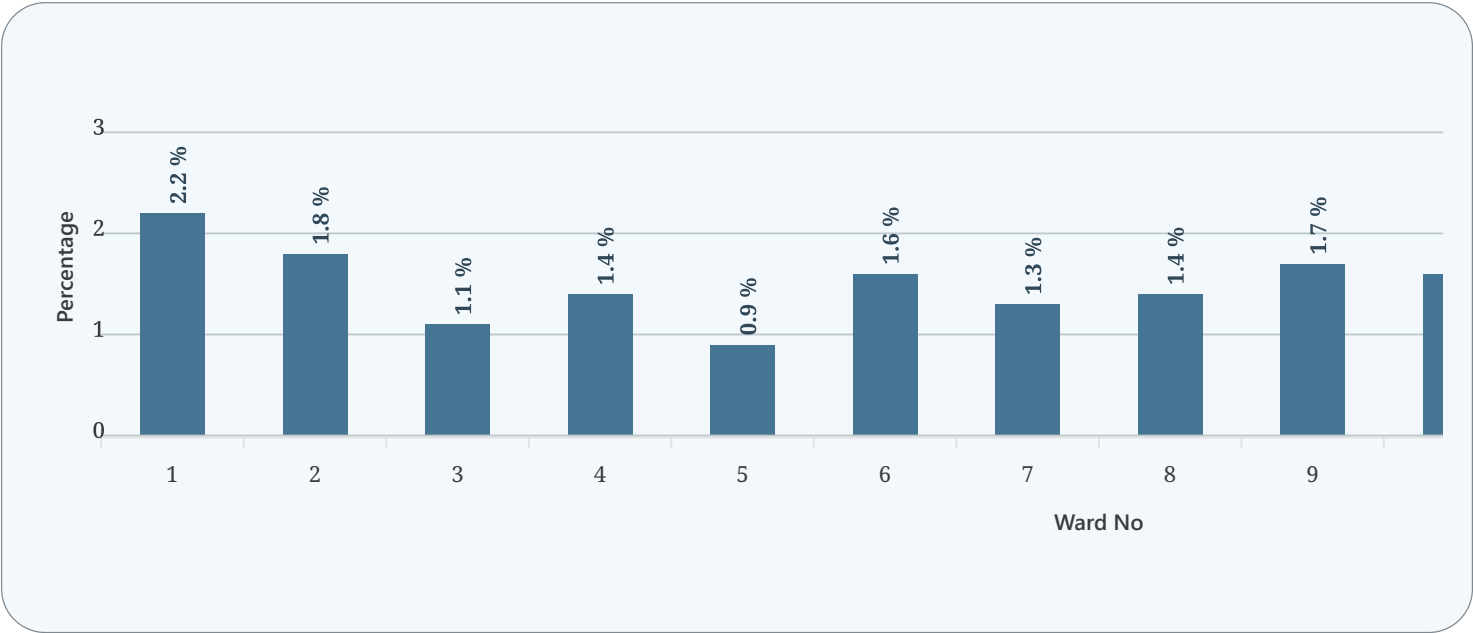
Key indicators on persons with disabilities



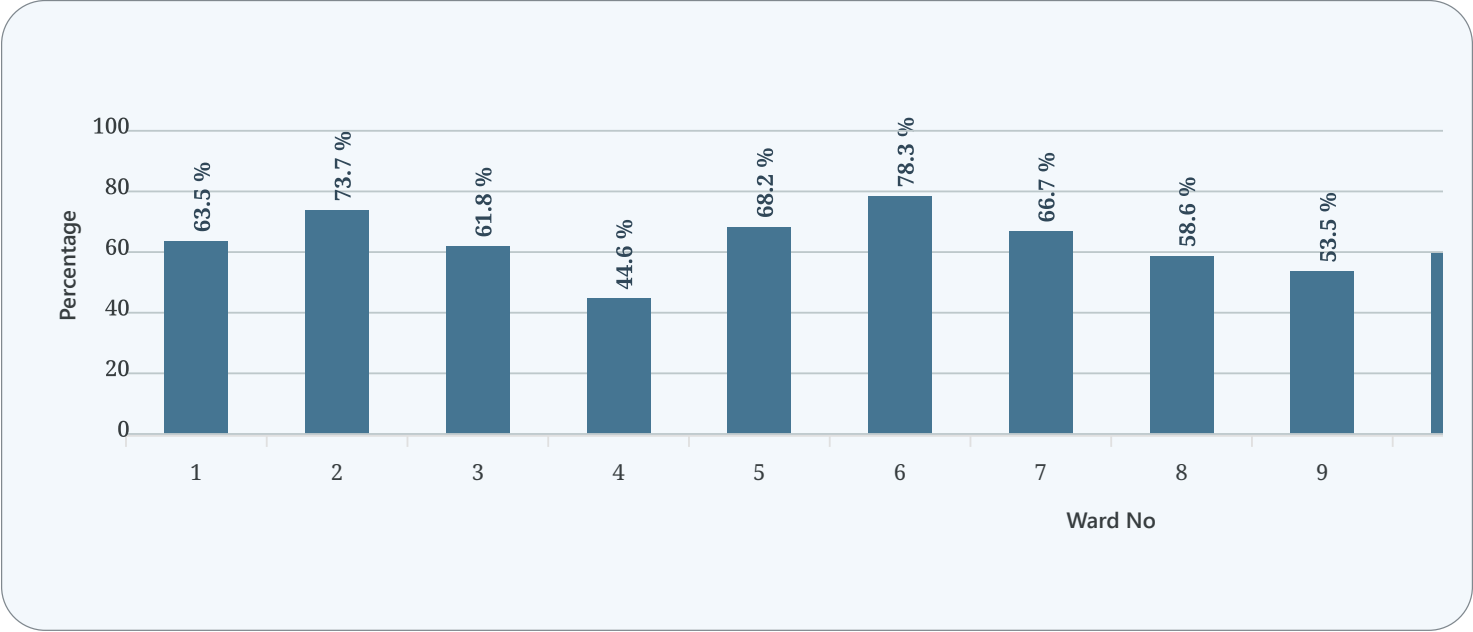
Government of Nepal
Office of the Prime Minister and Council of Ministers
National Statistics Office



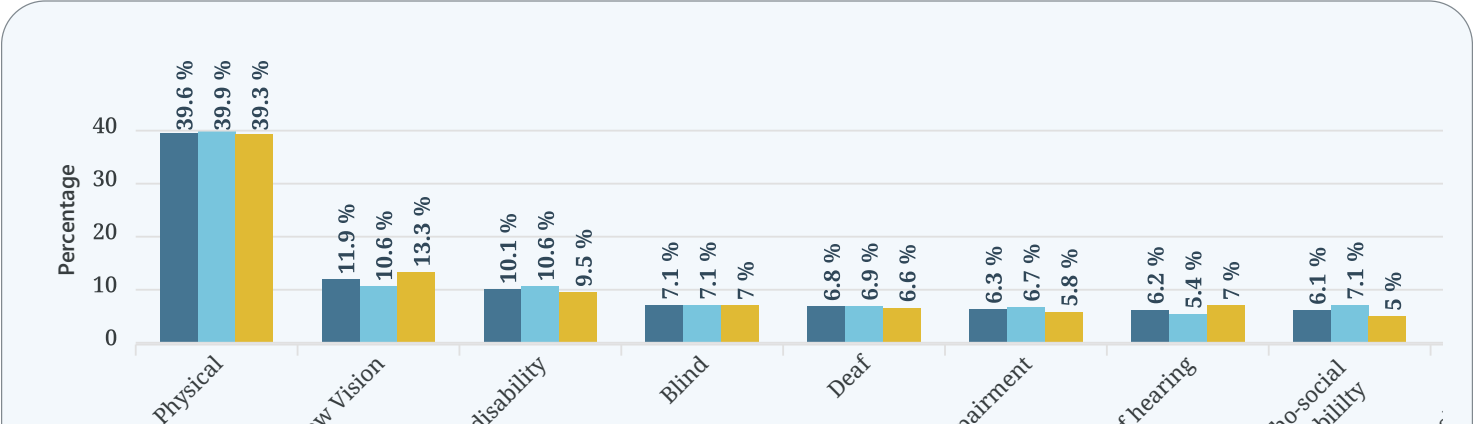
Number of persons with disability by ward



Literacy status of persons with disability




Disability prevalence rate by type

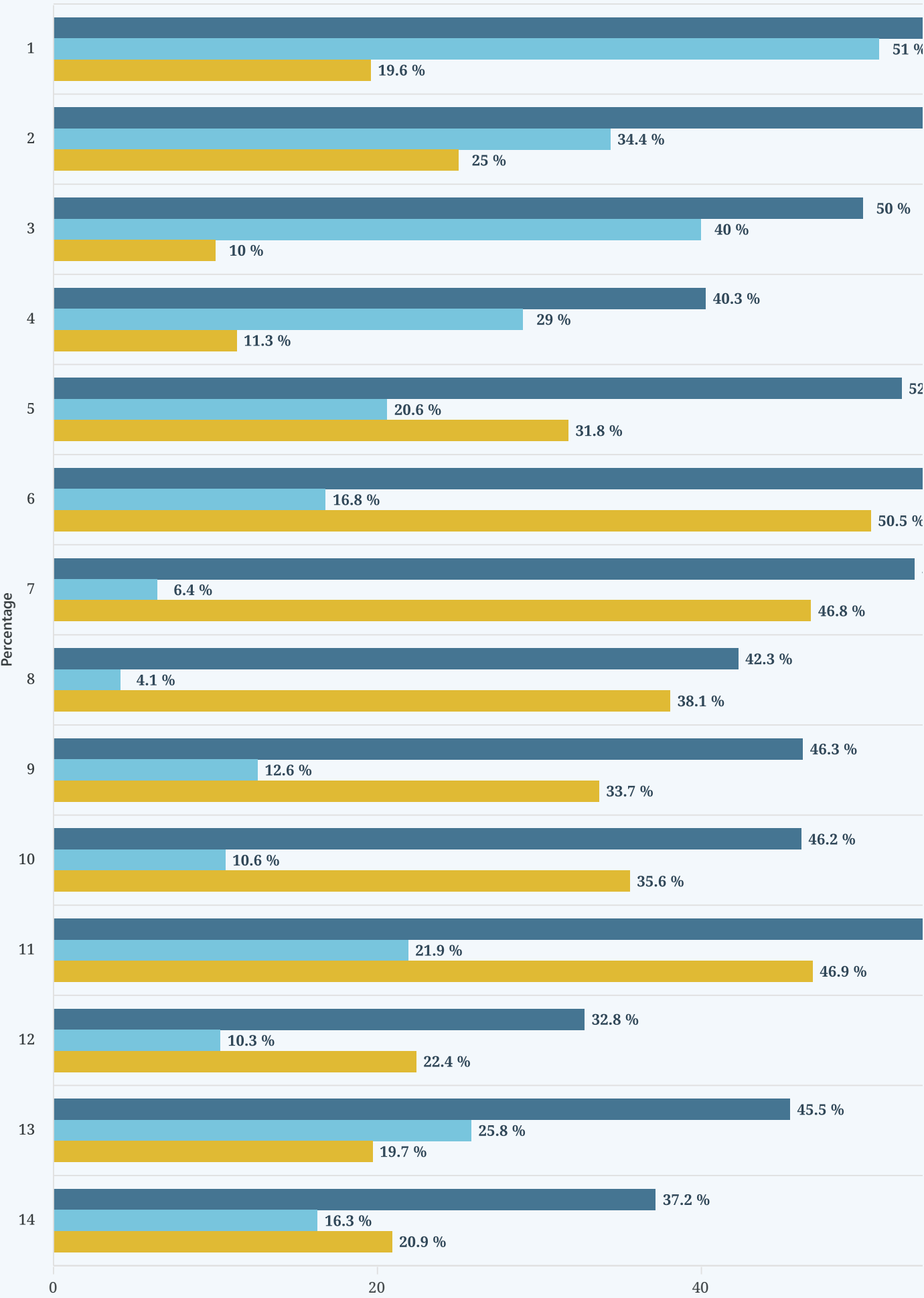




Government of Nepal
Office of the Prime Minister and Council of Ministers
National Statistics Office




Economic status of persons with disabilities






Government of Nepal
Office of the Prime Minister and Council of Ministers
National Statistics Office



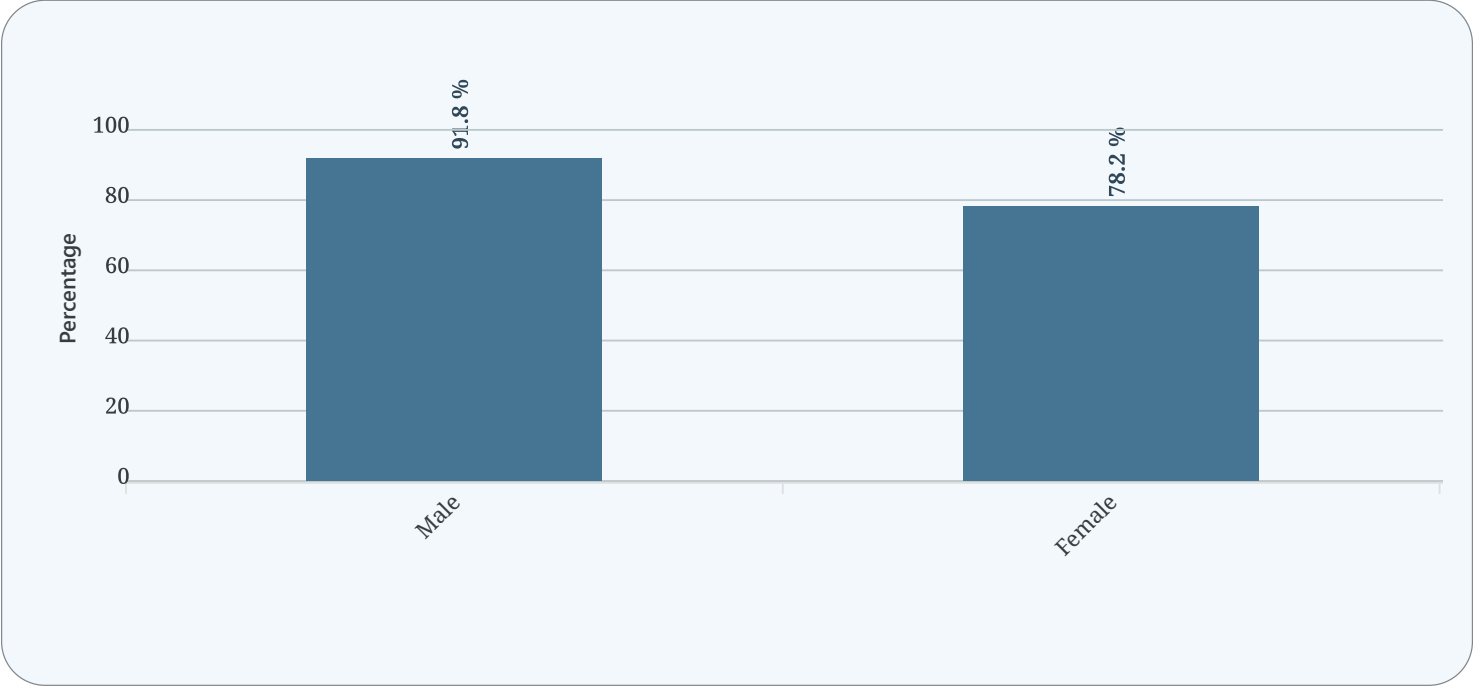
Education status Indicators



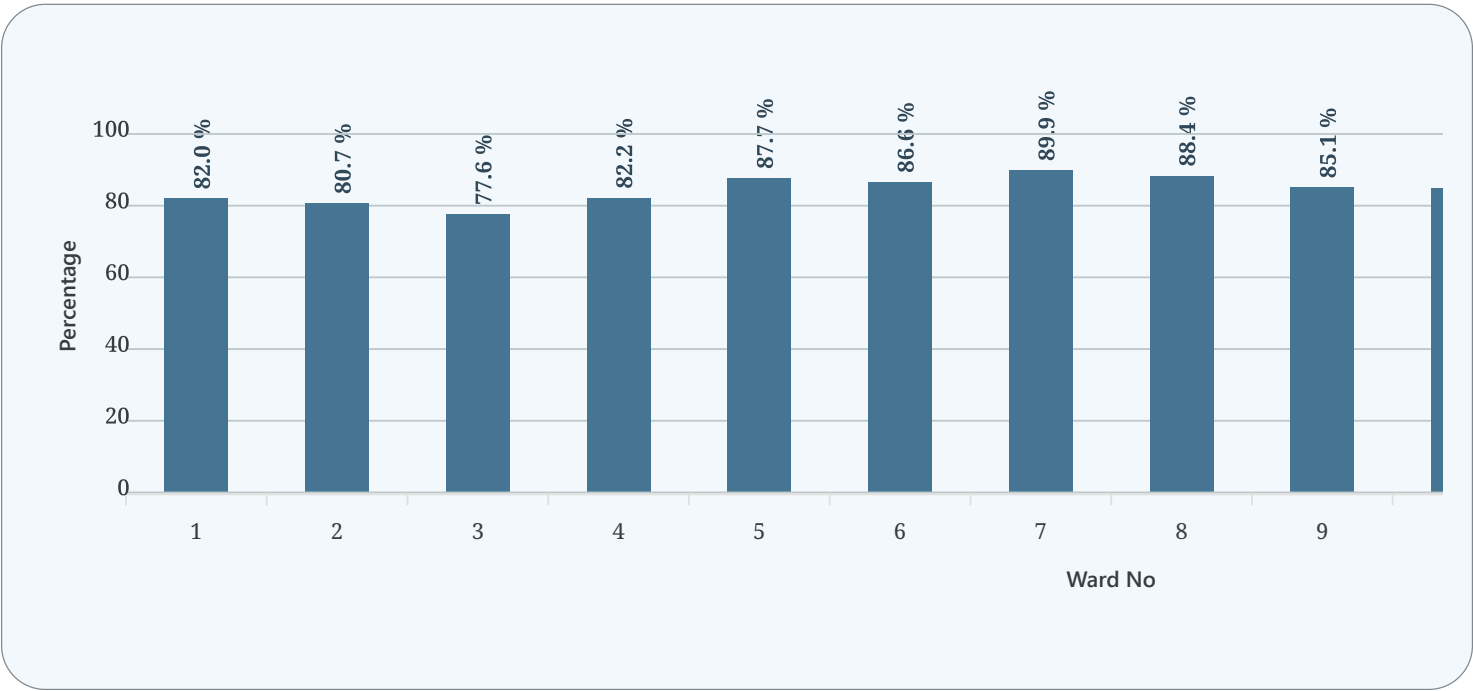
Government of Nepal
Office of the Prime Minister and Council of Ministers
National Statistics Office




Overall literacy rate



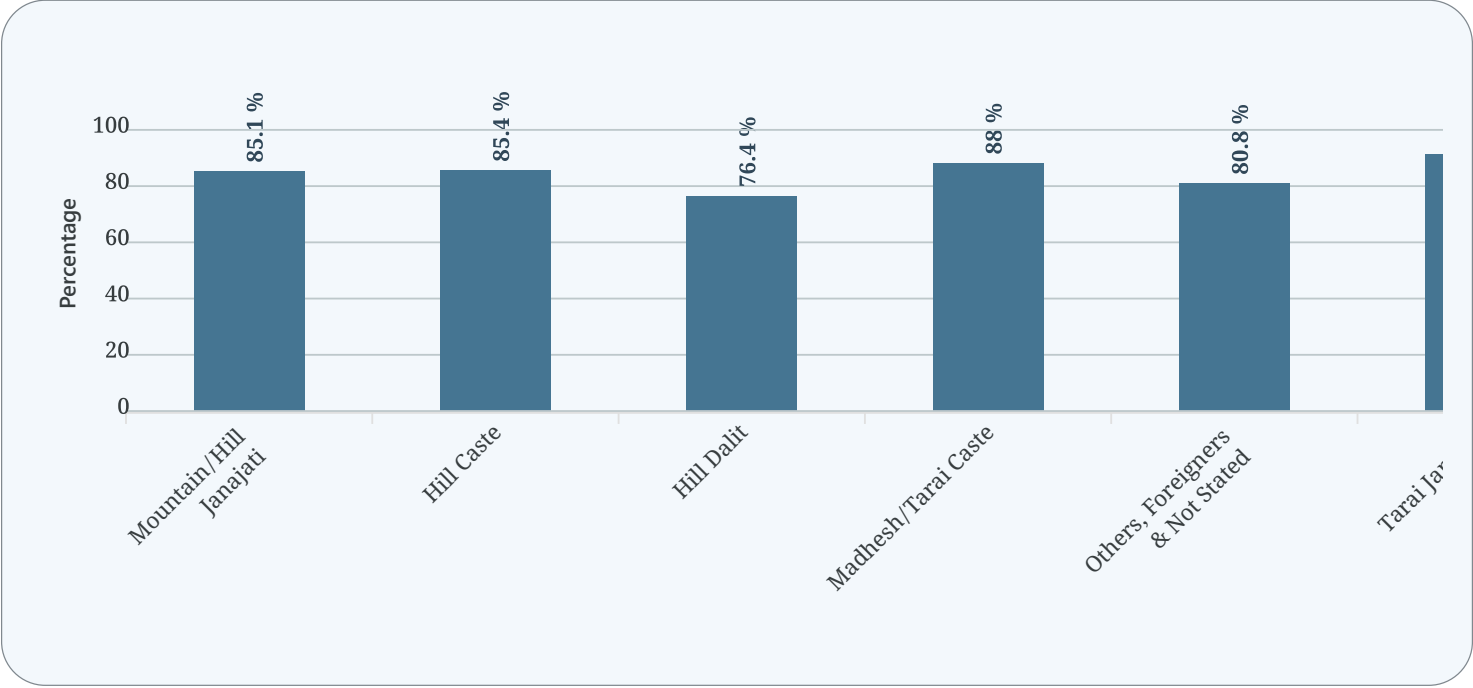
Literacy status by wards



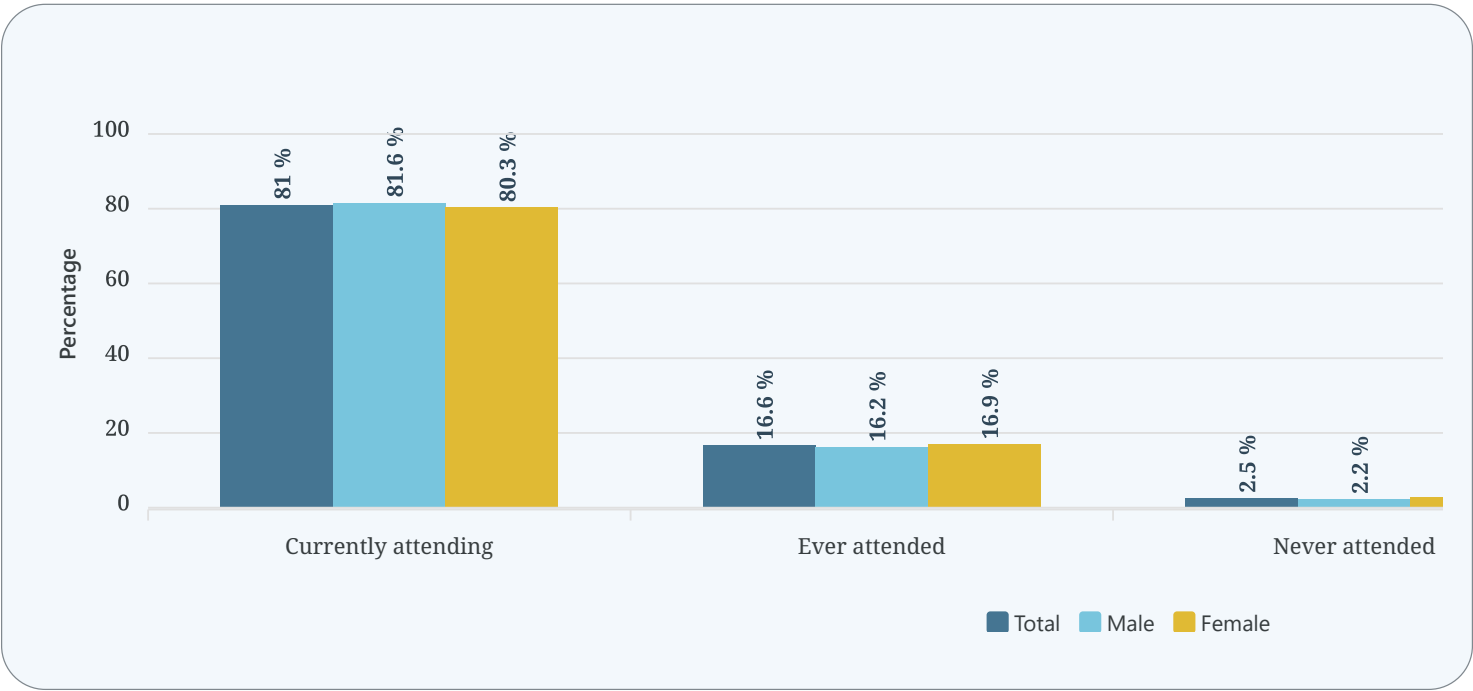
Government of Nepal
Office of the Prime Minister and Council of Ministers
National Statistics Office



Population distribution by caste



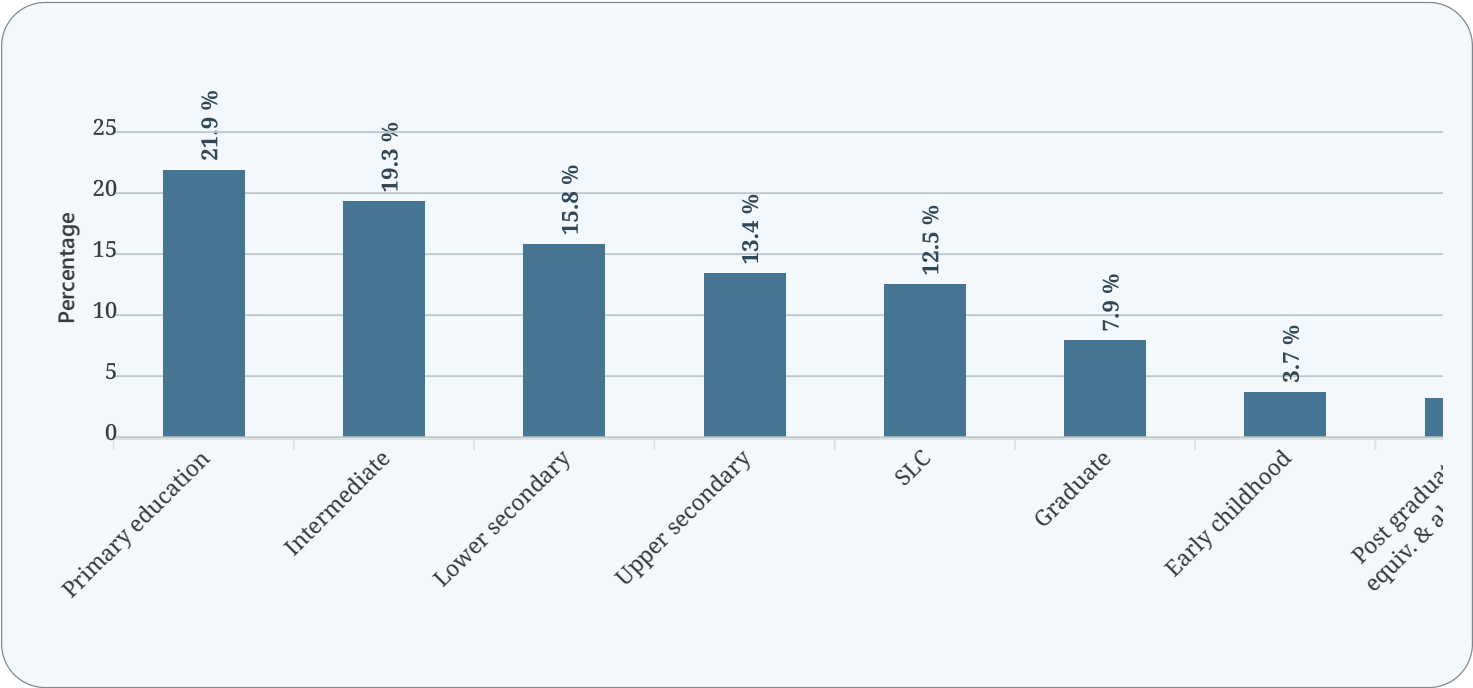
Population distribution by school attendance type



Government of Nepal
Office of the Prime Minister and Council of Ministers
National Statistics Office



Population distribution by level of educational attainment






Government of Nepal
Office of the Prime Minister and Council of Ministers
National Statistics Office



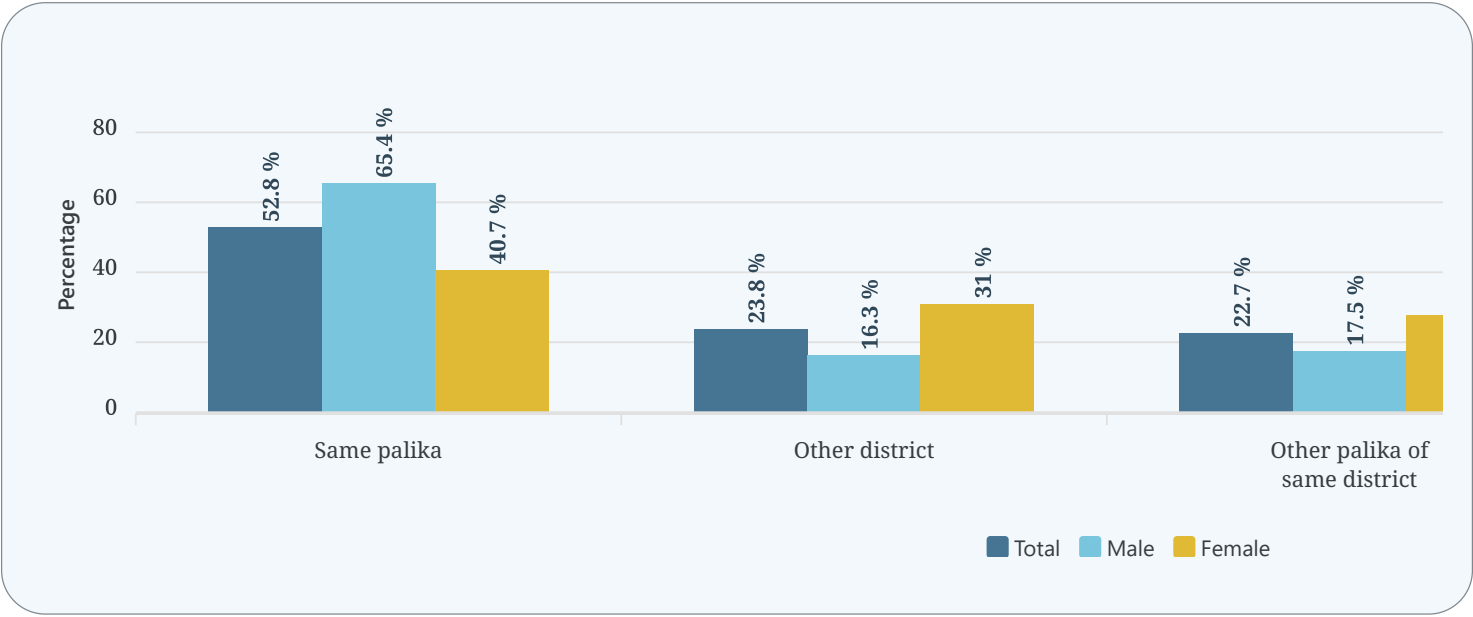
Migration indicators



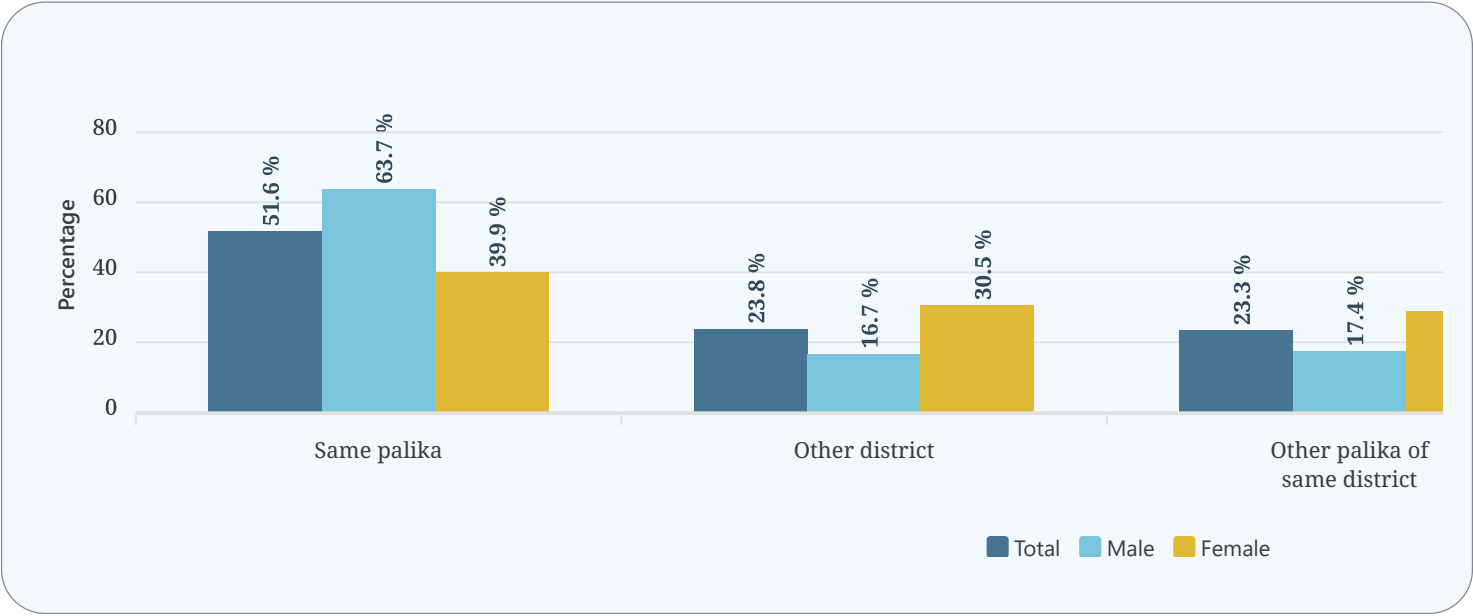
Government of Nepal
Office of the Prime Minister and Council of Ministers
National Statistics Office



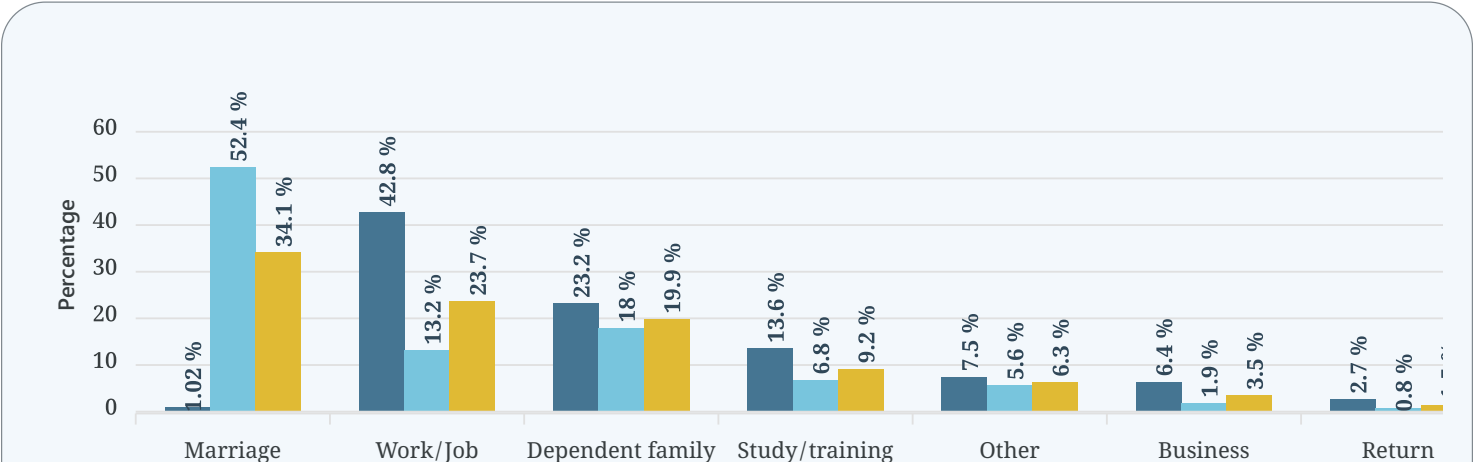
Population distribution by birth



Population distribution by former place of residence




Reasons of migration from different places to this municipality





Government of Nepal
Office of the Prime Minister and Council of Ministers
National Statistics Office



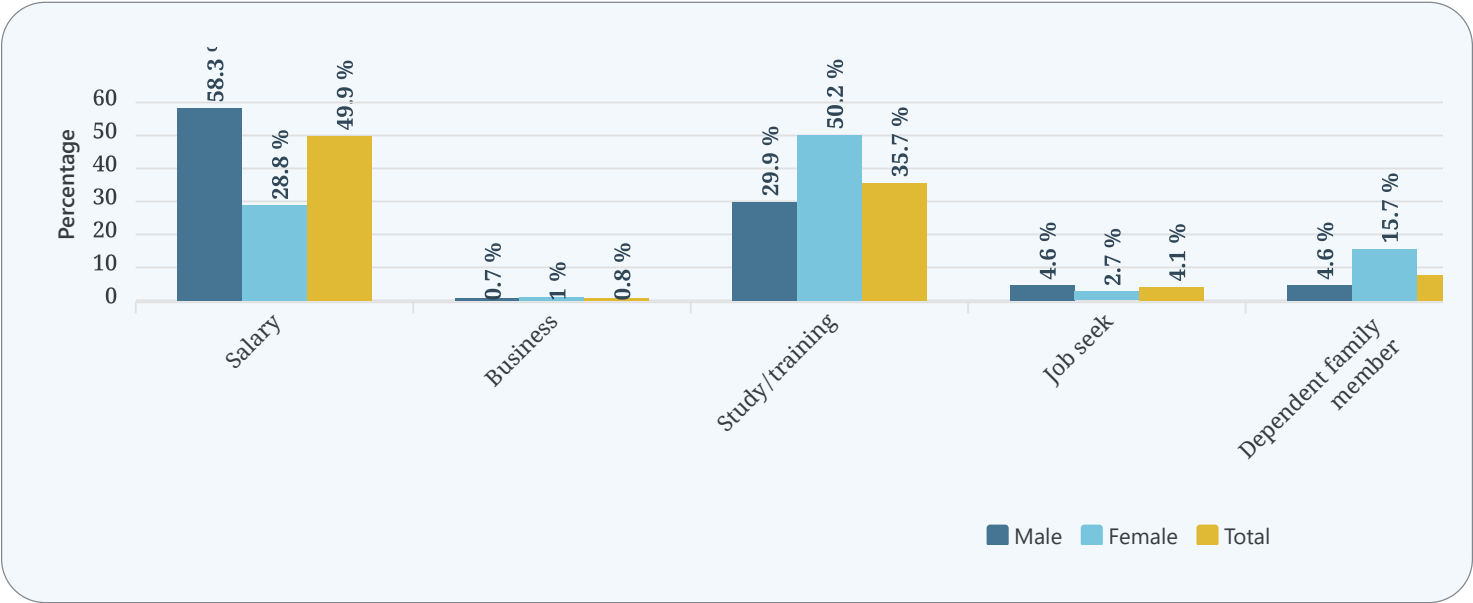
Absentee indicators



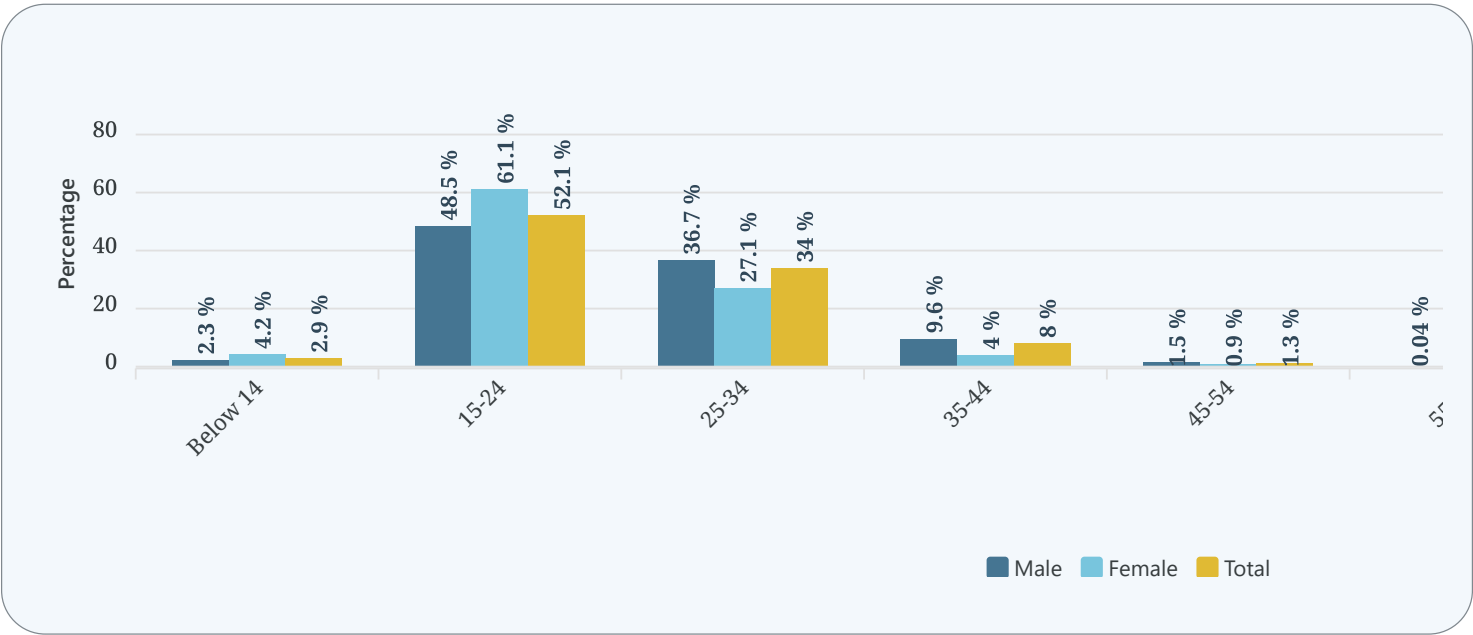
Government of Nepal
Office of the Prime Minister and Council of Ministers
National Statistics Office



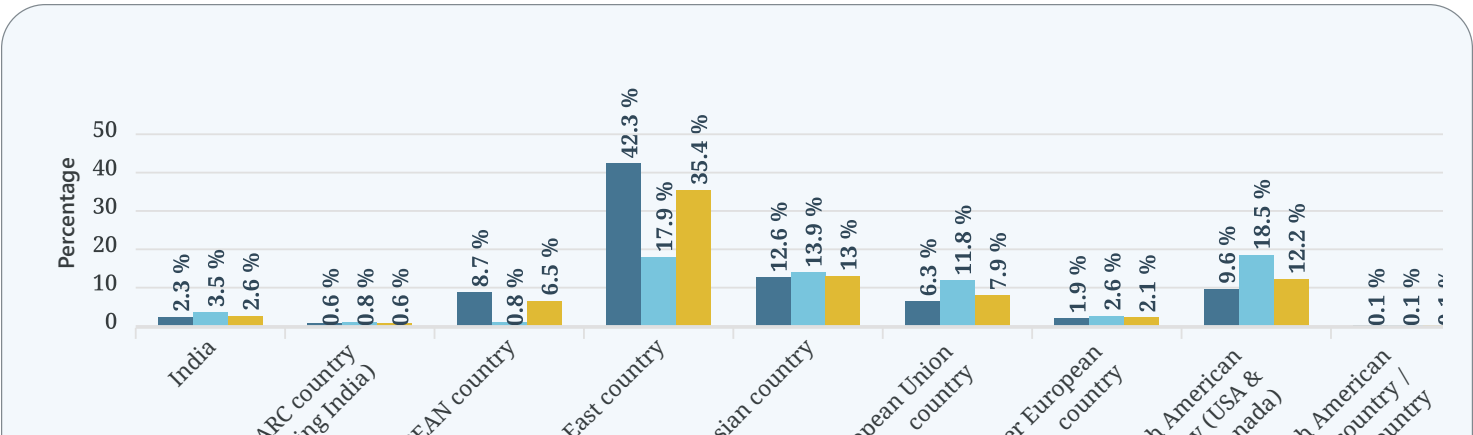
Absent population abroad by age groups and reason of absence



Absent population abroad by duration and age at leaving the country




Absent population abroad by age group and country

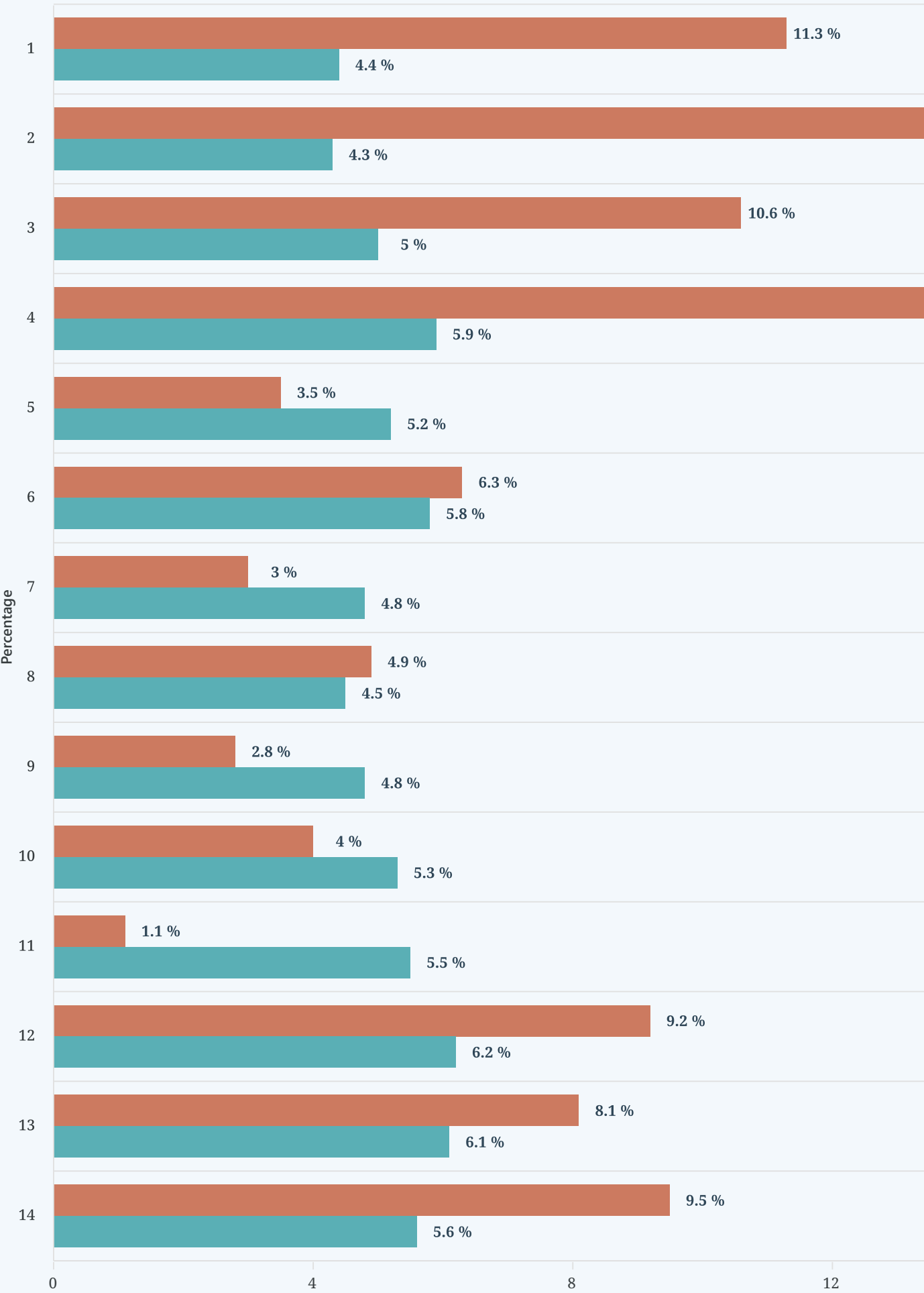




Government of Nepal
Office of the Prime Minister and Council of Ministers
National Statistics Office



Absent population within country and abroad





Government of Nepal
Office of the Prime Minister and Council of Ministers
National Statistics Office



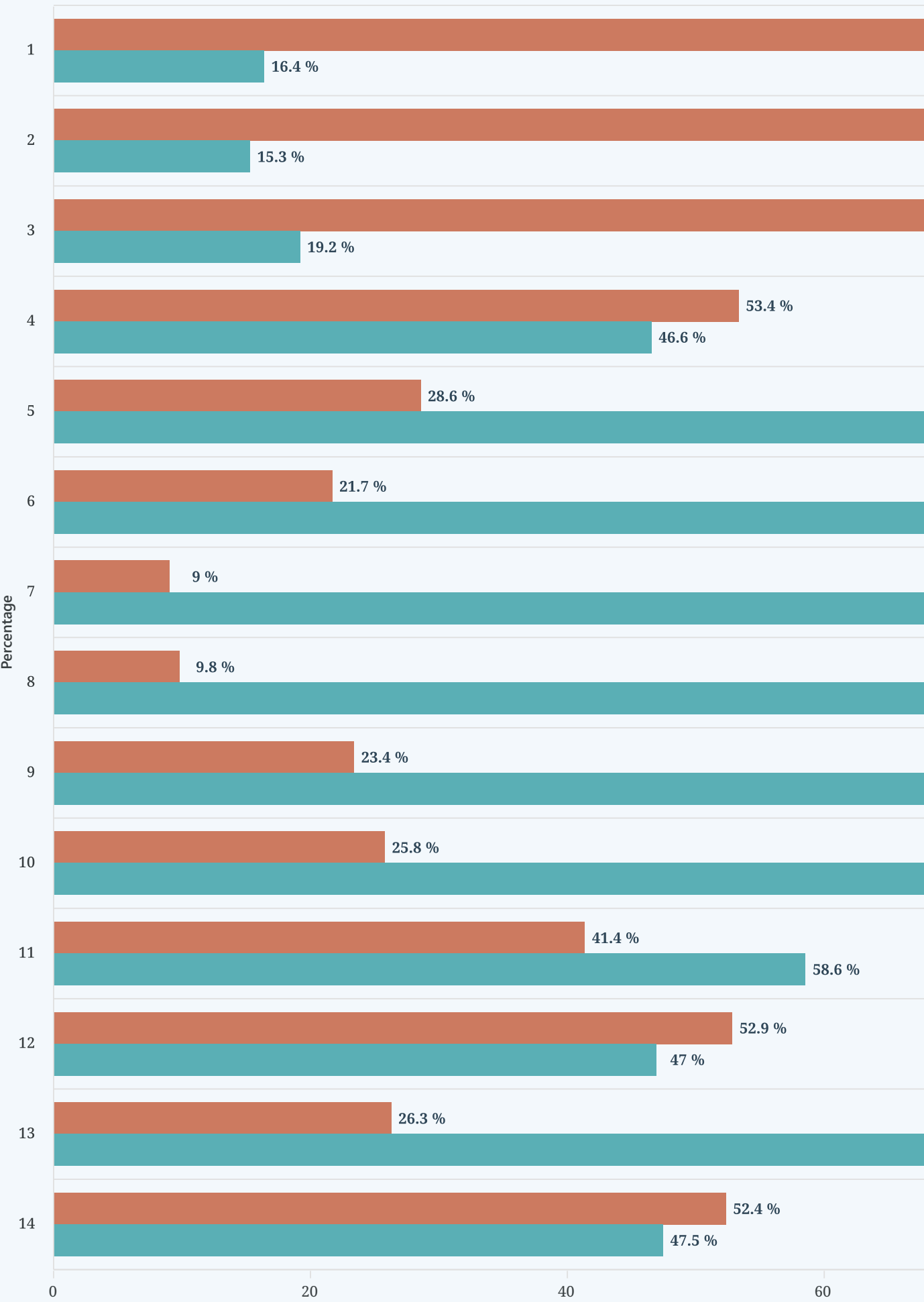
Economic activities indicators



Government of Nepal
Office of the Prime Minister and Council of Ministers
National Statistics Office




Employment status by agriculture and non-agriculture by ward

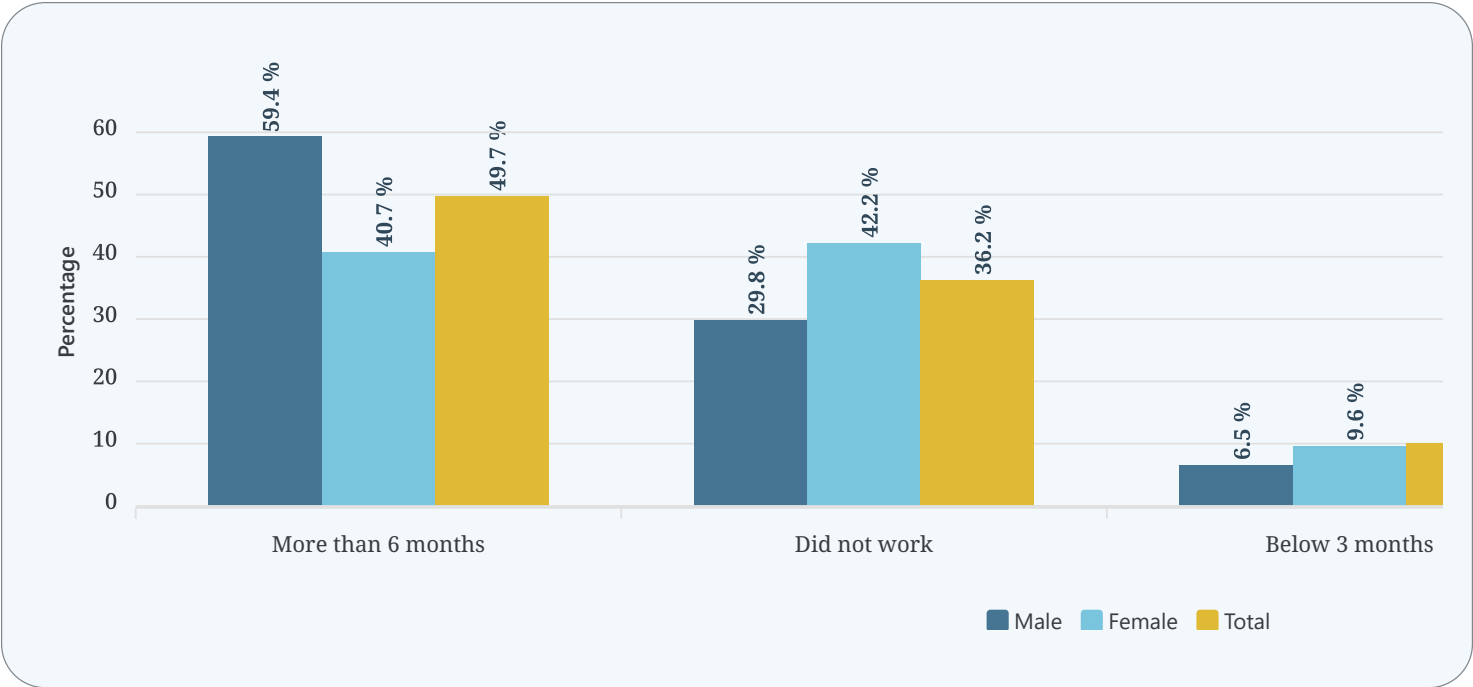




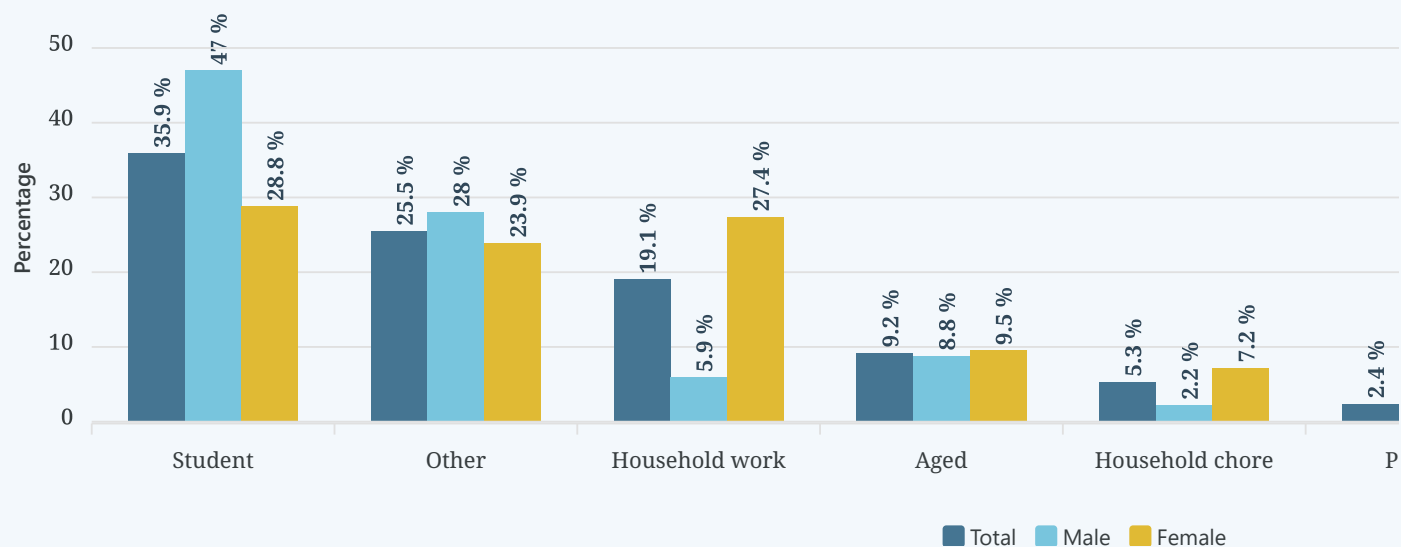
Government of Nepal
Office of the Prime Minister and Council of Ministers
National Statistics Office



Population distribution based on duration of economic activity



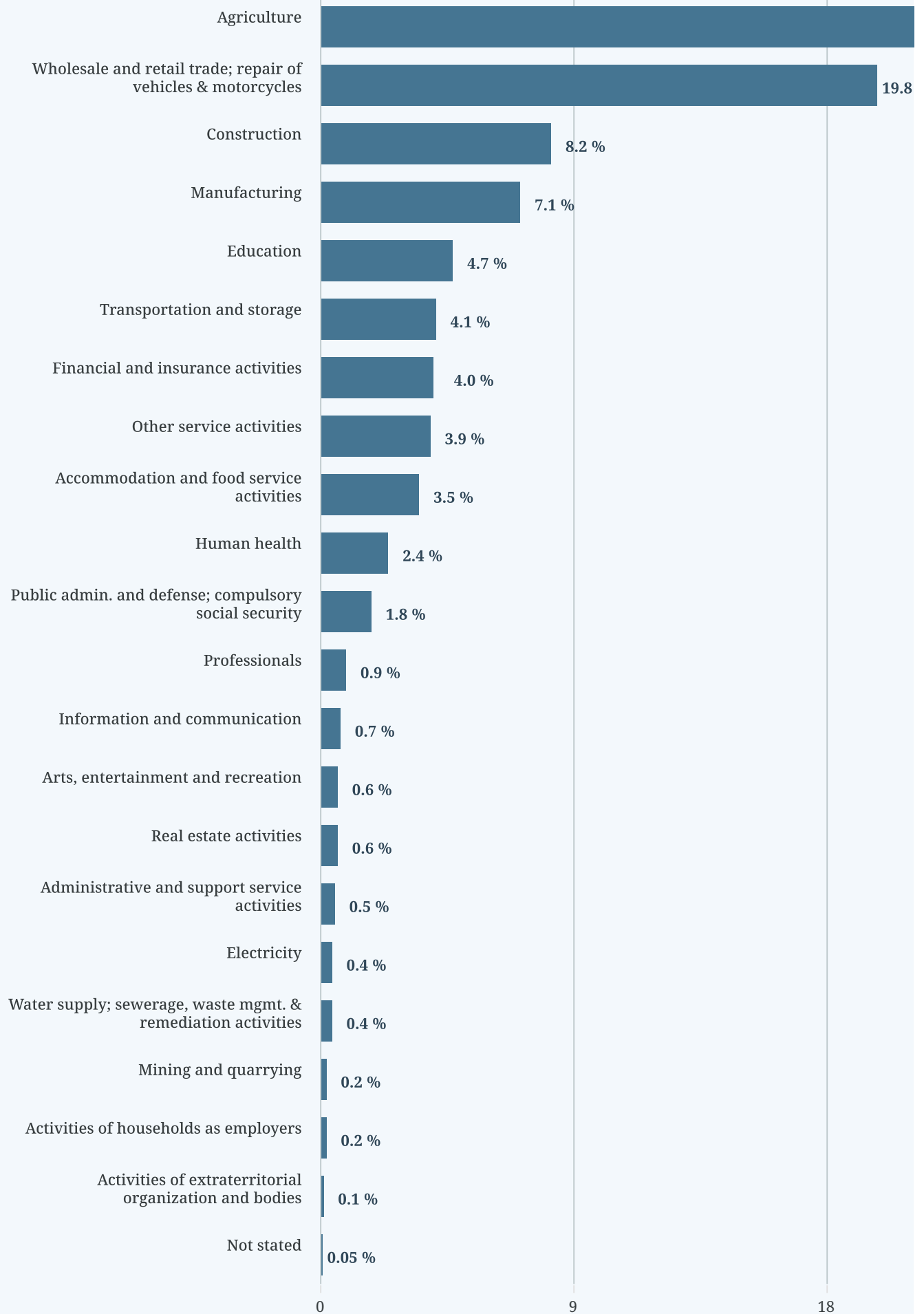
Reasons for being economically inactive



Government of Nepal
Office of the Prime Minister and Council of Ministers
National Statistics Office



Population distribution by industry



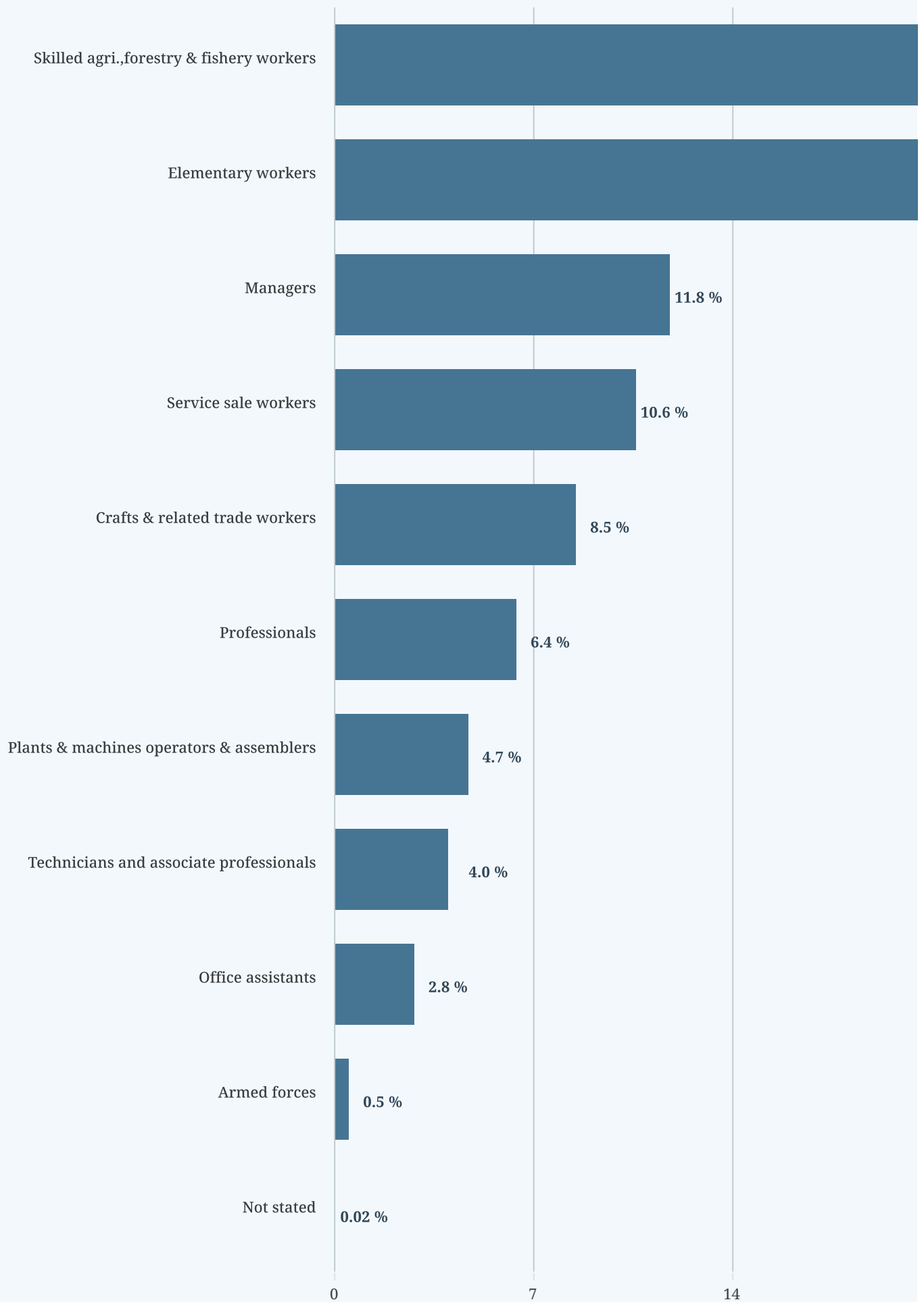
Percentage



Government of Nepal
Office of the Prime Minister and Council of Ministers
National Statistics Office




Population distribution by occupation type



Percentage



Government of Nepal
Office of the Prime Minister and Council of Ministers
National Statistics Office



Household infrastructures indicators




Government of Nepal
Office of the Prime Minister and Council of Ministers

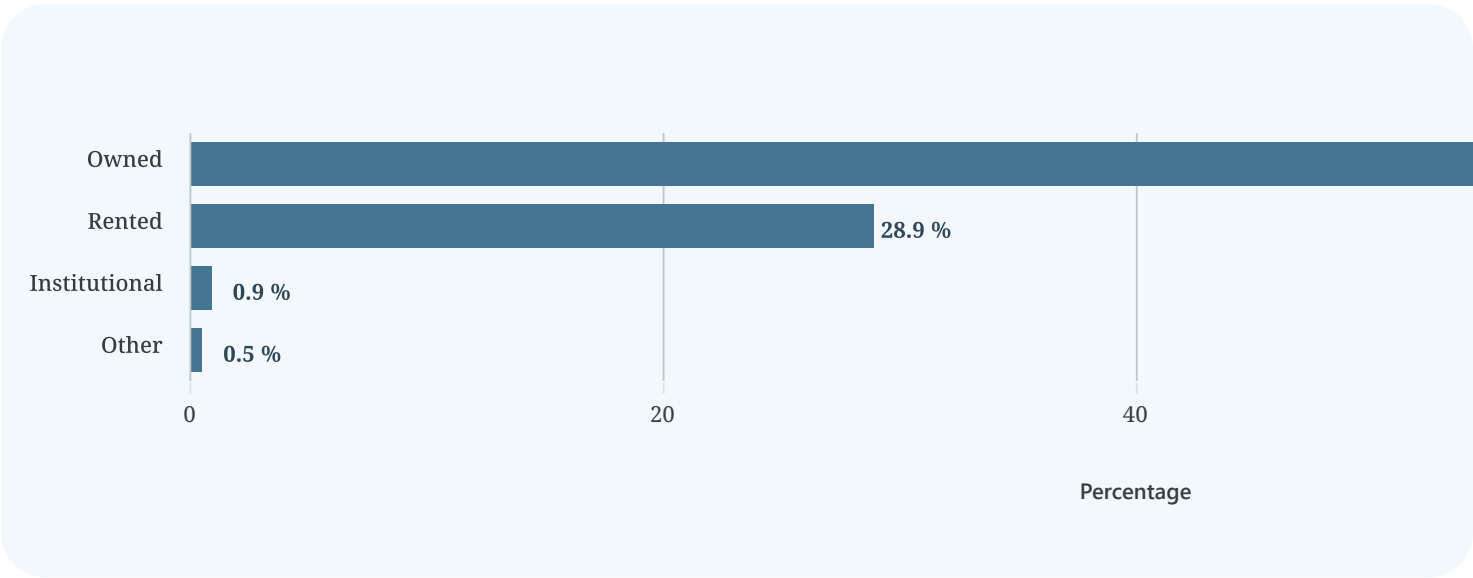




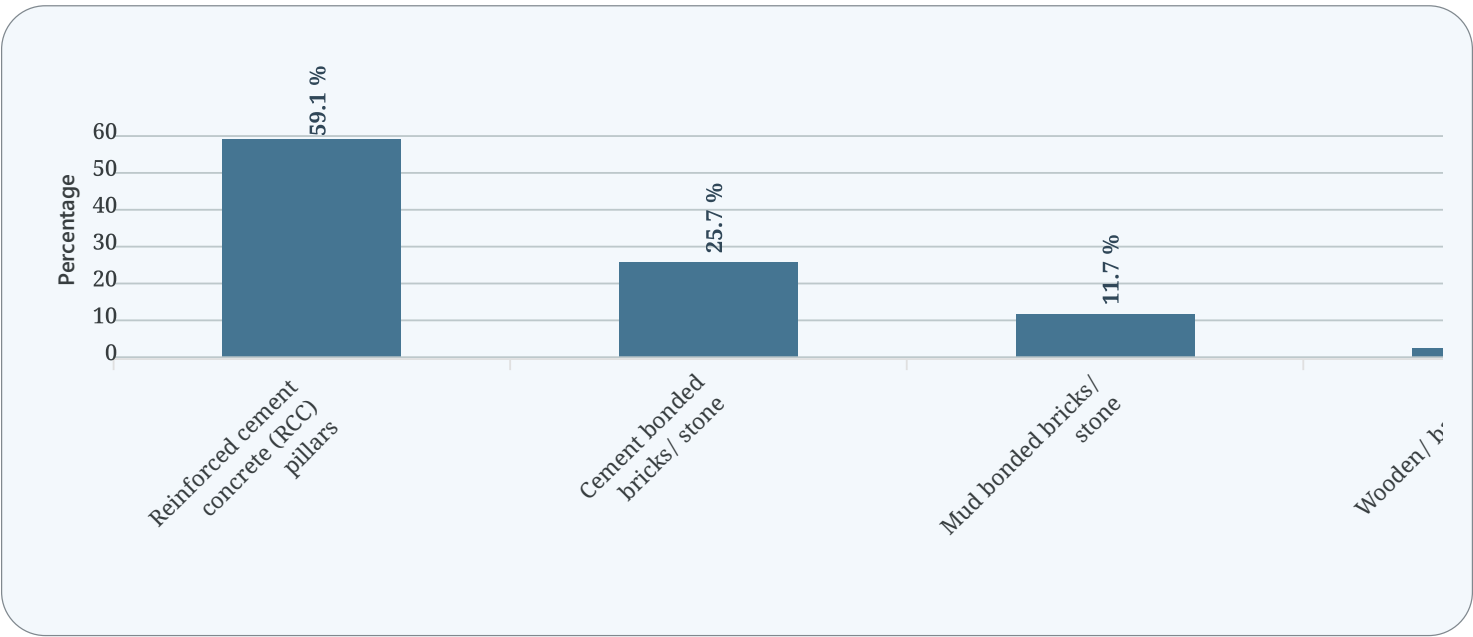
National Statistics Office



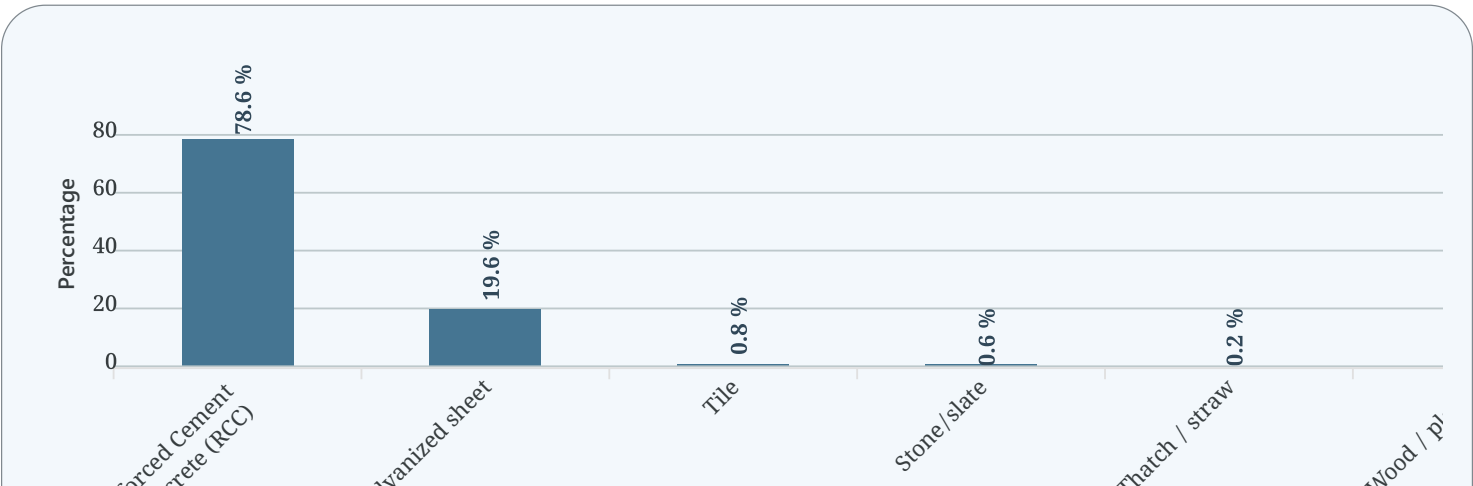
Households by ownership of housing unit



Households by type of foundation of housing unit



Households by type of material used for roof of housing unit

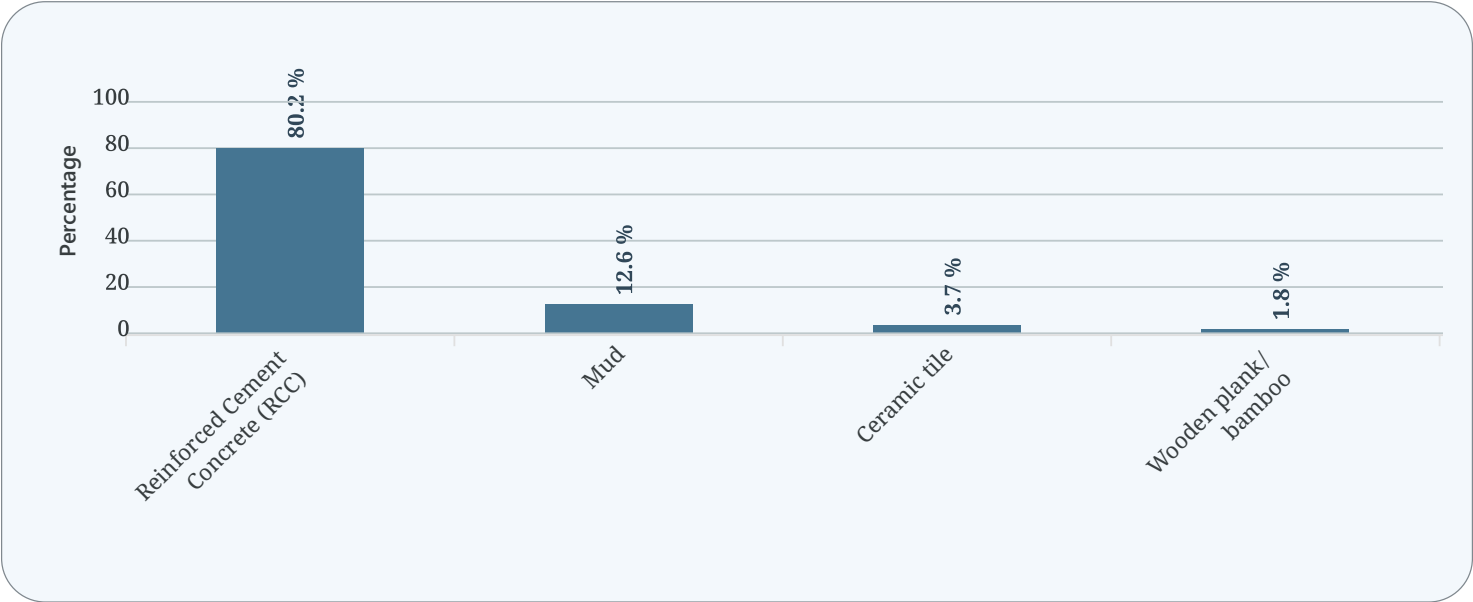




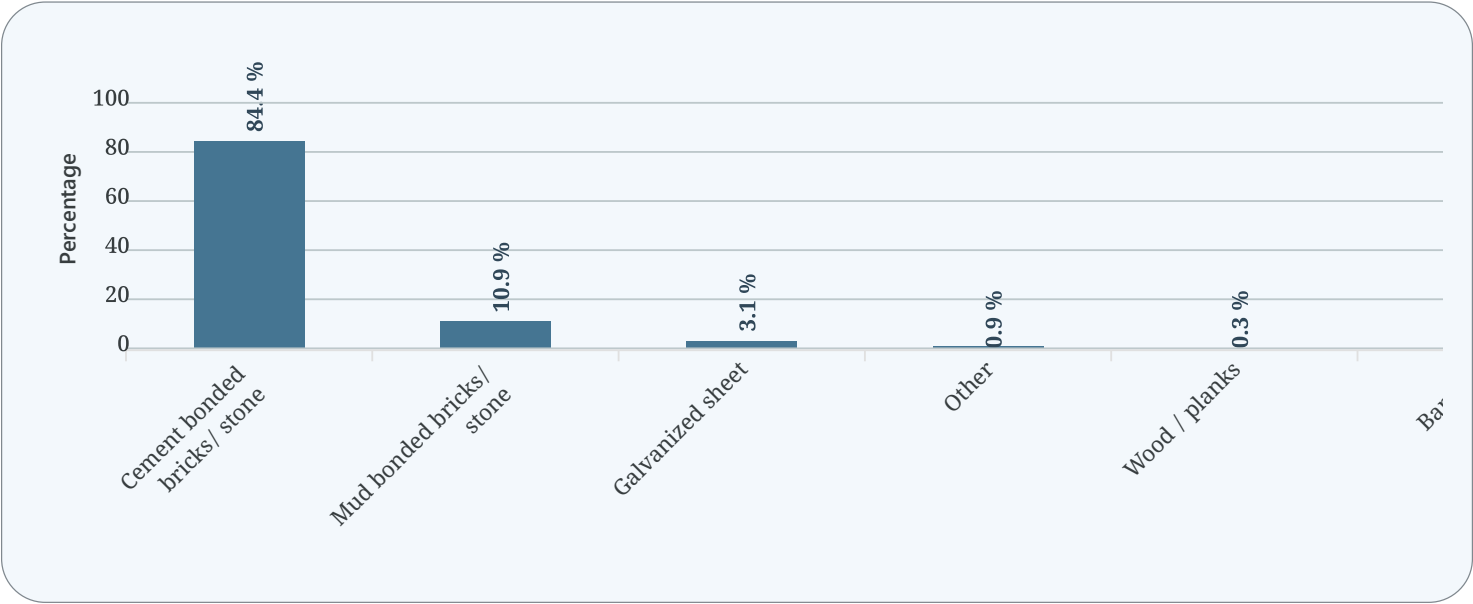
Government of Nepal
Office of the Prime Minister and Council of Ministers
National Statistics Office



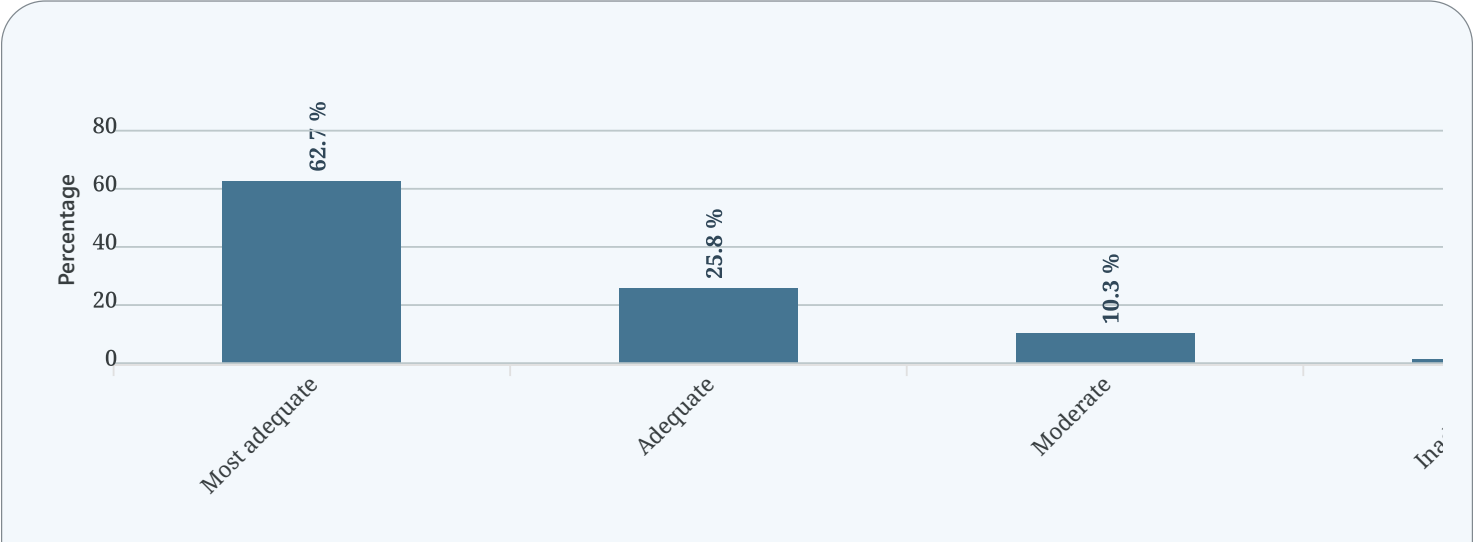
Households by type of material used for floor of housing unit



Households by material used for outer walls of housing unit



Households by quality of house






Government of Nepal
Office of the Prime Minister and Council of Ministers
National Statistics Office



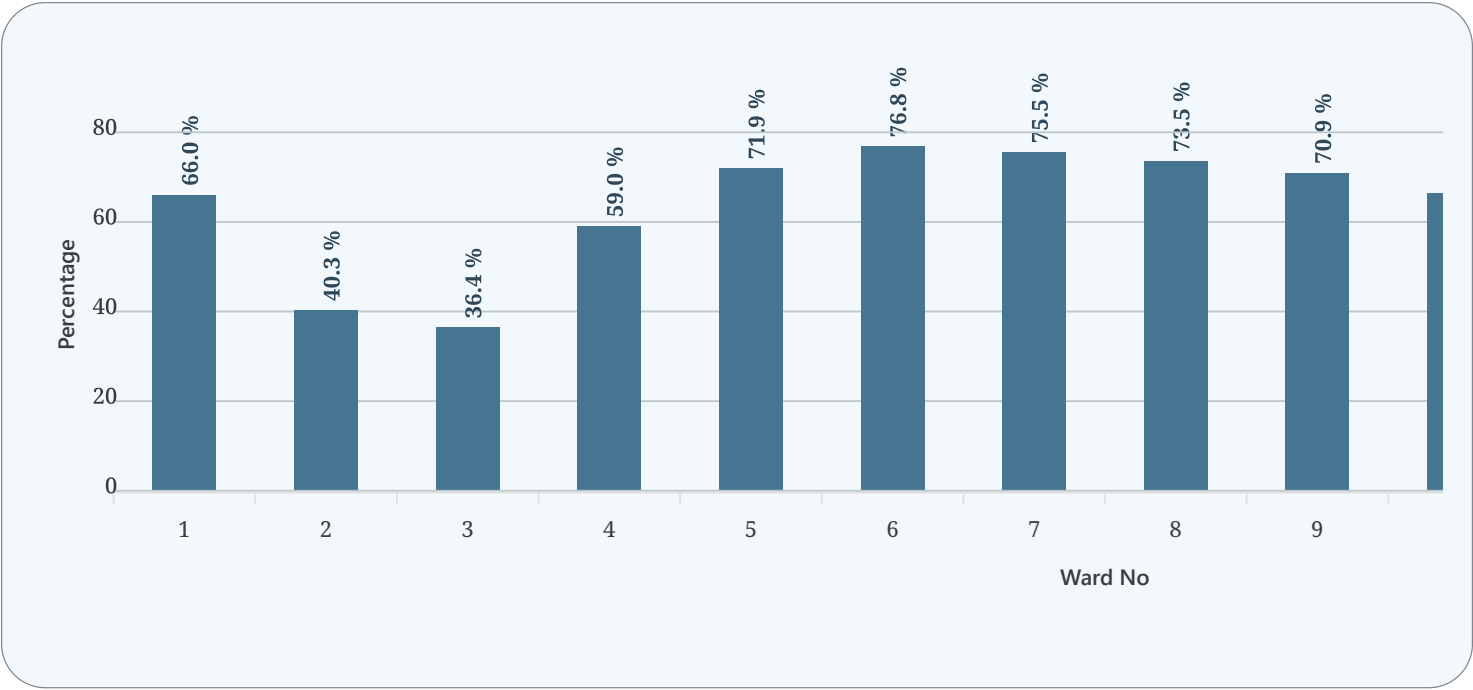
Household facilities indicators



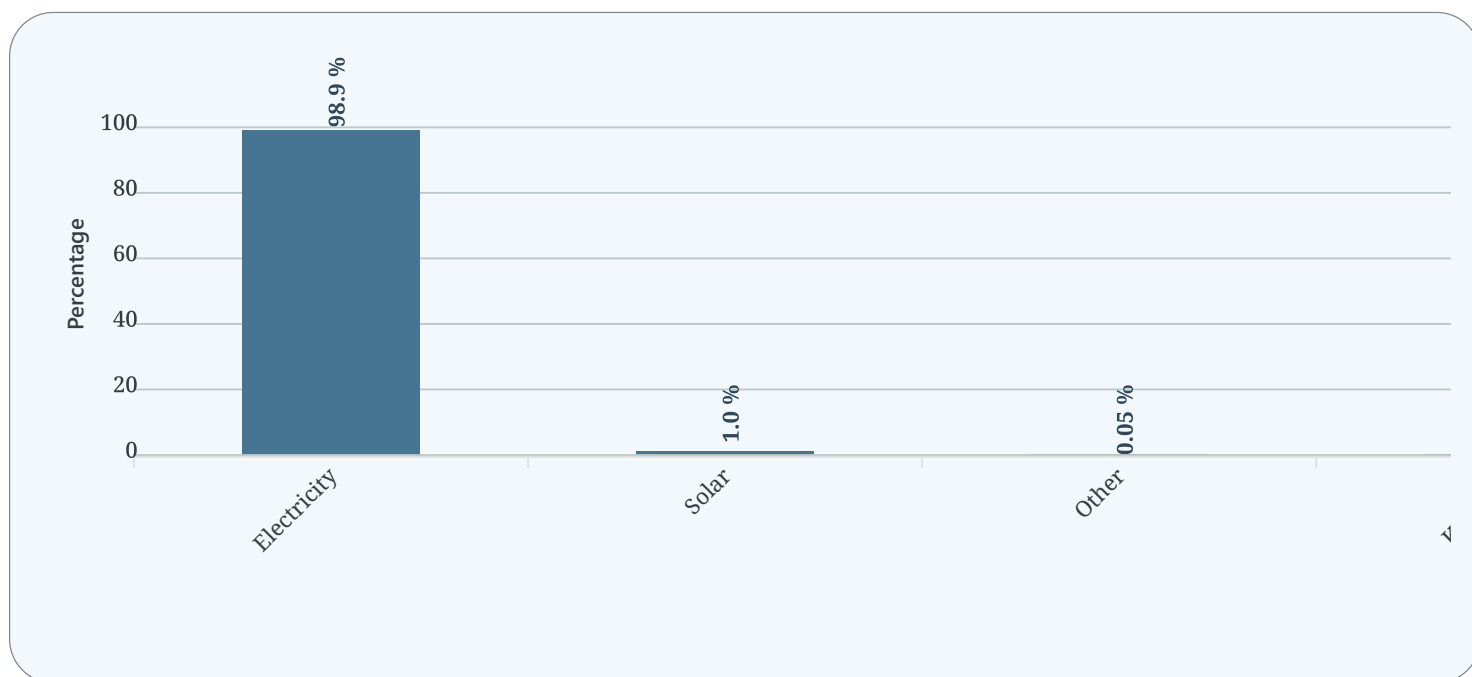
Government of Nepal
Office of the Prime Minister and Council of Ministers
National Statistics Office




Households by internet facility



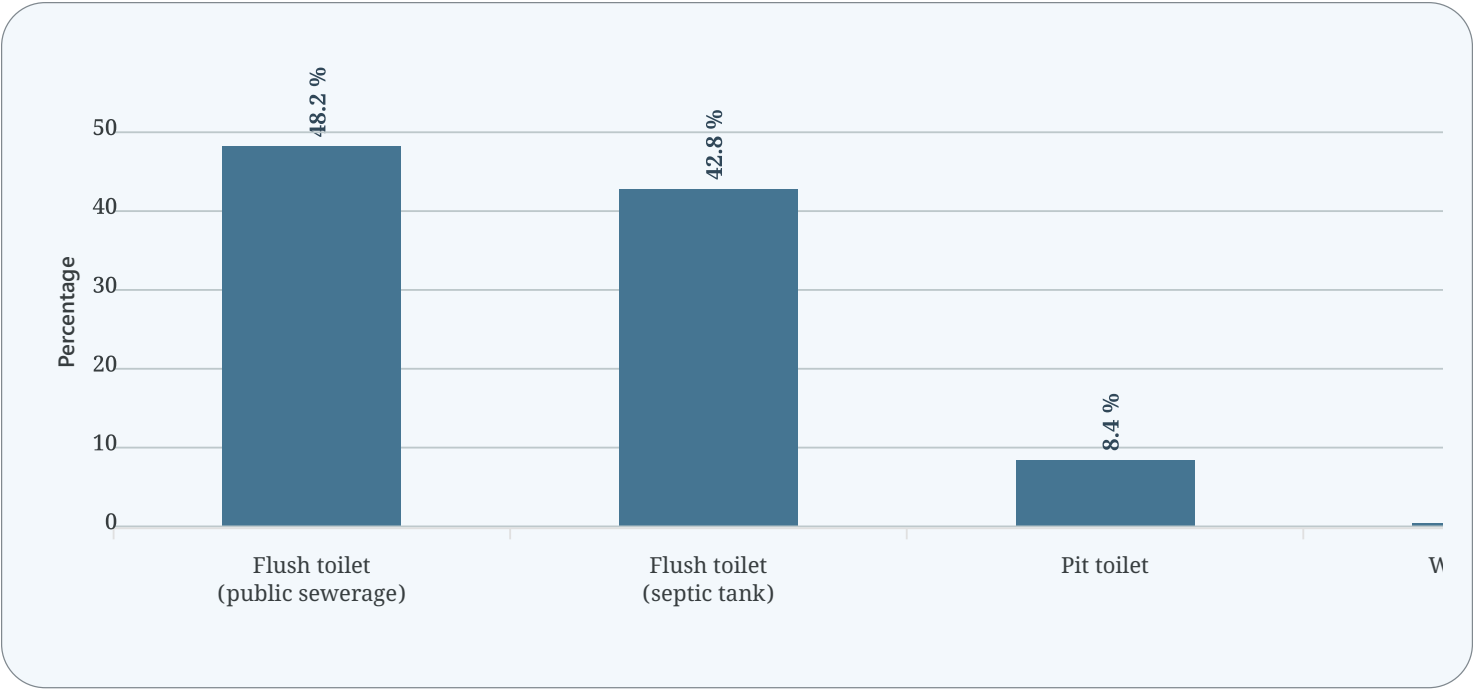
Households by main source of lighting



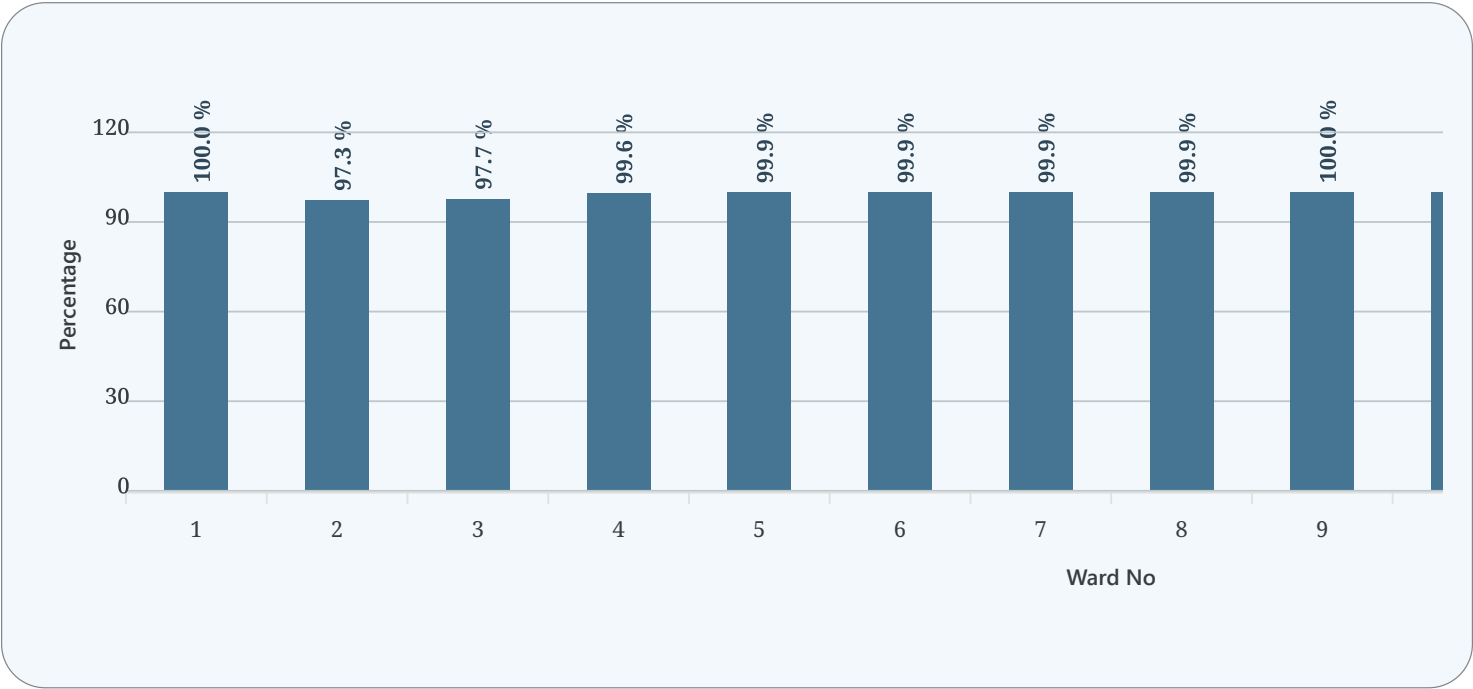
Government of Nepal
Office of the Prime Minister and Council of Ministers
National Statistics Office



Households by type of toilet facility



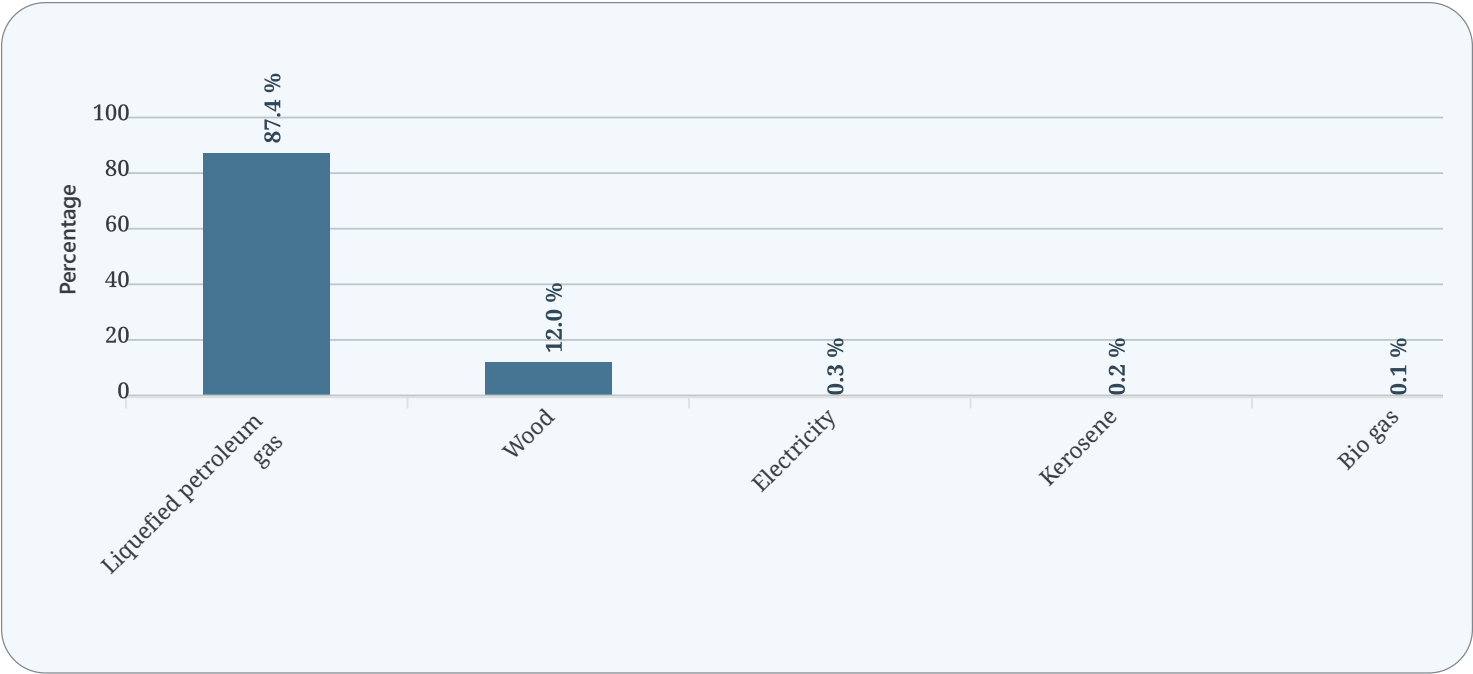
Households by total number of toilets



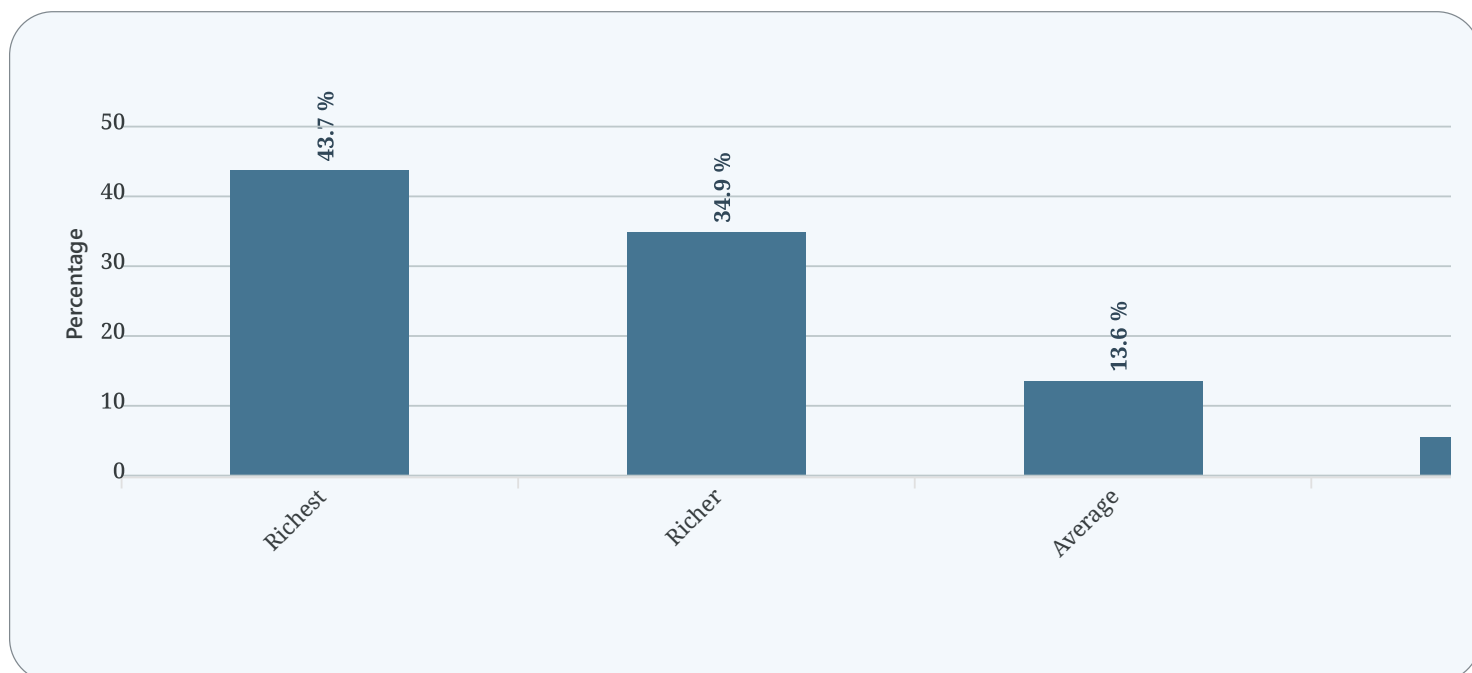
Government of Nepal
Office of the Prime Minister and Council of Ministers
National Statistics Office




Households by fuel usually used for cooking



Households by wealth quintile



Government of Nepal
Office of the Prime Minister and Council of Ministers
National Statistics Office



Households by main source of drinking water

